

NOTICE!!

These documents have been scanned!

Do not place un-scanned documents beneath this notice!

Do not remove this notice from this file!

GPO Jacket No. 560-102
Print Order 61540
Rise Business Services, LLC
Job=AZ15 5/14/2019



Box Number= AZ15047



Claim Begin-End: AMC416016-AMC416022

1 Initial Receipt



AZ15047-11

AMC415557-AMC416189

United States Department of the Interior
Bureau of Land Management
 LANDS/RECREATION & PLANNING
 ONE N CENTRAL AVE
 PHOENIX, AZ 85004 -2203
 Phone: 602-417-9200

Receipt

No: 2578726

Transaction #: 2658272

Date of Transaction: 05/30/2012

ENTERED INTO COMPUTER

CUSTOMER:

MAY 31 2012 *LB*

PANOS GIANNEOTIS
 16772 W BELL RD STE 110
 SURPRISE, AZ 85374-9702 US

LINE #	QTY	DESCRIPTION	REMARKS	UNIT PRICE	TOTAL
1	7.00	LOCATABLE MINERALS / MINING CLAIMS- NEW, UNADJUD, ONE OR MORE AUTH NOS / NEW MINING CLAIM LOCATION FEE \$34 CASES: AMC416016/\$34.00, AMC416017/\$34.00, AMC416018/\$34.00, AMC416019/\$34.00, AMC416020/ \$34.00, AMC416021/\$34.00, AMC416022/\$34.00		- n/a -	238.00
2	7.00	LOCATABLE MINERALS / MINING CLAIMS- NEW, UNADJUD, ONE OR MORE AUTH NOS / NEW MINING CLAIM MAINT FEE \$140 CASES: AMC416016/\$140.00, AMC416017/\$140.00, AMC416018/\$140.00, AMC416019/\$140.00, AMC416020/ \$140.00, AMC416021/\$140.00, AMC416022/\$140.00		- n/a -	980.00
3	7.00	LOCATABLE MINERALS / MINING CLAIMS- NEW, UNADJUD, ONE OR MORE AUTH NOS / NEW MINING CLAIM PROCESSING FEE \$15 CASES: AMC416016/\$15.00, AMC416017/\$15.00, AMC416018/\$15.00, AMC416019/\$15.00, AMC416020/ \$15.00, AMC416021/\$15.00, AMC416022/\$15.00		- n/a -	105.00
TOTAL:					\$1,323.00

PAYMENT INFORMATION

1	AMOUNT:	1323.00	POSTMARKED:	05/25/2012
	TYPE:	CHECK	RECEIVED:	05/30/2012
	CHECK NO:	1160		
	NAME:	PLACER MINING CORPORATION 16772 W BELL RD STE 110 SURPRISE AZ 85374-9702 US		

REMARKS

NOTICE!!

These documents have been scanned!

Do not place un-scanned documents beneath this notice!

Do not remove this notice from this file!

GPO Jacket No. 560-102
Print Order 61540
Rise Business Services, LLC
Job=AZ15 5/14/2019



Box Number= AZ15047



Claim Begin-End: AMC416016-AMC416022

2 Correspondence



AZ15047-11

AMC415557-AMC416189

**NO
DOCUMENTS
FOUND**

NO DOCUMENTS FOUND
NO DOCUMENTS FOUND

NOTICE!!

These documents have been scanned!

Do not place un-scanned documents beneath this notice!

Do not remove this notice from this file!

GPO Jacket No. 560-102
Print Order 61540
Rise Business Services, LLC
Job=AZ15 5/14/2019



Box Number= AZ15047



Claim Begin-End: AMC416016-AMC416022

3 Transfers



AZ15047-11

AMC415557-AMC416189

AMC 416016

UPON RECORDING RETURN TO:

PLACER MINING BONANZA, LLC
C/O Ulmer & Berne LLP ATTN: PETER ROME
1660 West 2nd Street, Suite 1100
CLEVELAND, OH 44113

QUIT CLAIM DEED

The undersigned grantor(s) for valuable consideration, receipt of which is hereby acknowledged, in the amount of \$10.00, or other value, do we hereby remise, release and forever quit claim the following described property in the county of "La Paz"

State of Arizona, the Mining Claim known as: DRAGON 888

AMC# 416017 Township: 3 North Range: 18 West Section: 3

Quarter Section: NW1/4 SW1/4


Grantee(s): PLACER MINING BONANZA, LLC
C/O Ulmer & Berne LLP Attn: PETER ROME
1660 West 2nd Street, Suite 1100
CLEVELAND, OH 44113

IN WITNESS WHEREOF, Panos D. Giannetis & Denise E. Giannetis, the Grantors, have executed this deed effective as of the date of notary.

Grantors

Signature

Panos D. Giannetis



Denise E. Giannetis



Acknowledgment

State of Arizona, County of Maricopa

The Undersigned, a Notary Public in and for said County and State, in person and signing said document. Dated this 10 Day of March, 2017.

Witness my hand and official seal



ENTERED INTO COMPUTER 78 4/19/17

April 10, 2017

VIA FEDERAL EXPRESS

Ms. Rebecca Heick, Deputy State Director
Bureau of Land Management
Arizona State Office
One North Central Avenue, Suite 800
Phoenix, AZ 85004-4427

Re: Transfer of Placer Mining Claim by Quit Claim Deed


Dear Sir or Madam:

For filing in the records of Bureau of Land Management, please find enclosed a Quit Claim Deed. Also enclosed is a \$10.00 check made payable to Bureau of Land Management Recorder's Office for recording fees.

Kindly record the enclosed document and, after recording, return the original document to me in the self-addressed, stamped envelope provided.

If you have any questions regarding this matter or need additional information, please do not hesitate to contact me.

Sincerely,



Brett C. Altier

CLEVELAND

COLUMBUS

CINCINNATI

CHICAGO

BOCA RATON

ULMER.COM

Enclosure

671/mcf/2259308v1

2017 APR 11 P 12:53
PHOENIX, ARIZONA

United States Department of the Interior
Bureau of Land Management
DIV OF LANDS, MINRLS & ENERGY
ONE N CENTRAL AVE
PHOENIX, AZ 85004 -4427
Phone: 602-417-9200

Receipt

No: 3806707

Transaction #: 3914408	
Date of Transaction: 04/12/2017	
CUSTOMER:	
	PLACER MINING BONANZA LLC C/O ULMER & BERNE LLP 1660 W 2ND ST SUITE 1100 CLEVELAND, OH 44113 US

LINE #	QTY	DESCRIPTION	REMARKS	UNIT PRICE	TOTAL
1	1.00	LOCATABLE MINERALS / MINING CLAIMS- NOT NEW-UNADJUD, ONE AUTH NO. ONLY / MINING CLAIM MONEY RECEIVED CASES: AMC416017/\$10.00	TRF/1	- n/a -	10.00
TOTAL:					\$10.00

PAYMENT INFORMATION				
1	AMOUNT:	10.00	POSTMARKED:	04/11/2017
	TYPE:	CHECK	RECEIVED:	04/11/2017
	CHECK NO:	232897		
	NAME:	ULMER & BERNE LLP C/O ULMER & BERNE LLP 1660 W 2ND ST SUITE 1100 CLEVELAND OH 44113 US		

REMARKS

This receipt was generated by the automated BLM Collections and Billing System and is a paper representation of a portion of the official electronic record contained therein.

RECEIVED
BLM AZ STATE OFFICE
2017 APR 11 P 12:52
PHOENIX, ARIZONA

RT 276
ST 4.3
15:00
D
4989
04.11

FedEx
Express

Page 1 of 2

ORIGIN ID: BKLA (216) 583-7000
BRETT C. ALTIER
ULMER & BERNE LLP
1660 W. 2ND STREET
SUITE 1100
CLEVELAND, OH 44113
UNITED STATES US


SHIP DATE: 10APR17
ACTWGT: 1.00 LB
CAD: 9595989/INET3850

BILL SENDER

TO REBECCA HEICK, DEPUTY STATE DIRECTOR
BUREAU OF LAND MGMT.
ARIZONA STATE OFFICE
ONE NORTH CENTRAL AVE., STE 800
PHOENIX AZ 85004

546.CJCF065301

(216) 583-7426 REF: 40068-0
INV PO: DEPT:



TUE - 11 APR 3:00P
STANDARD OVERNIGHT

TRK# 7788 6853 4989
0201

NH ZSYA

85004
AZ-US PHX



Extremely Urgent

◀ Insert shipping document here.



United States Department of the Interior

BUREAU OF LAND MANAGEMENT

Arizona State Office

One North Central Avenue, Suite 800

Phoenix, Arizona 85004-4427

www.blm.gov/az/

MAY 17 2016



In Reply Refer To:

3800 (9200) PB

AMC416016, AMC416638, AMC433622

CERTIFIED MAIL – RETURN RECEIPT REQUESTED NO. 7016 0340 0000 2483 9605

NOTICE

PLACER MINING BONANZA LLC
1660 W 2ND ST STE 1100
CLEVELAND, OH 44113-1406

:
:
:

This Notice Affects Those Claims
Shown in the Block Below.

SEE ATTACHED LIST

Transfer of Association Placer Mining Claims Amendments or Discovery Documentation Required

The Bureau of Land Management (BLM) Arizona State Office received a conveyance document transferring ownership of the above listed mining claims.

The mining claims being transferred are association placer mining claims. The claims are being transferred to a smaller number of claimants than originally located the claims.

By law, each individual claimant is allowed to hold a maximum of 20 acres per claim. A corporation is considered to be a single entity that is allowed to hold a maximum of 20 acres per claim. In accordance with 43 CFR 3833.33, you may transfer, sell, or otherwise convey an association placer mining claim at any time to an EQUAL or greater number of mining claimants. However, if the claim is transferred to a smaller number of claimants you (a) must have discovered a valuable mineral deposit before the transfer; or (b) upon notice from BLM, you must reduce the acreage of the claim, if necessary, so that you meet the 20-acre per locator limit.

The BLM is therefore requiring that an amendment be filed for each claim listed above, in accordance with 43 CFR 3833.33, reducing the claims acreage to meet the 20-acre per claimant limit, as is authorized by law; or submit appropriate documentation supporting that there was a discovery of a valuable mineral deposit prior to the date of transfer. We are enclosing a guide to clarify what documentation must be provided to BLM to support a discovery of a valuable

*Amendments post marked
timely (6/24/16) ps*

PD- 6/25/16

mineral deposit. The documentation will be reviewed by a mineral examiner to determine if the submitted documents are sufficient.

We must receive either the amendments or documentation of discovery of a valuable mineral deposit within 30 days of your receipt of this notice. If the amendments or the required documentation are not received within the 30-day timeframe the mining claims will be declared forfeited and void. If amendments are filed, there is a \$10 BLM processing fee for each amendment. The amendments must also be filed with the county.

If additional information is required, please contact Pauline Brown at 602-417-9360. Please include your AMC serial number(s) on all correspondence.



Rebecca Heick
Deputy State Director
Lands, Minerals and Energy Division

Enclosure

SENDER: COMPLETE THIS SECTION

- Complete items 1, 2, and 3.
- Print your name and address on the reverse so that we can return the card to you.
- Attach this card to the back of the mailpiece, or on the front if space permits.

1. Article Addressed to:

PLACER MINING BONANZA LLC
1660 W 2ND ST STE 1100
CLEVELAND, OH 44113-1406
920/PB/AMC416016, AMC416638,
AMC433622



9590 9402 1279 5246 0918 53

2. Article Number (Transfer from service label)

7016 0340 0000 2483 9605

COMPLETE THIS SECTION ON DELIVERY**A. Signature****X****B. Received by (Printed Name)**☐ Agent☐ Addressee**C. Date of Delivery**

5/26/2016

D. Is delivery address different from item 1? ☐ Yes

If YES, enter delivery address below: ☐ No

3. Service Type

- ☐ Adult Signature
- ☐ Adult Signature Restricted Delivery
- ☒ Certified Mail®

- ☐ Certified Mail Restricted Delivery
- ☐ Collect on Delivery
- ☐ Collect on Delivery Restricted Delivery

- ☐ Registered Mail
- ☐ Registered Mail Restricted Delivery

☐ Priority Mail Express®☐ Registered Mail™☐ Registered Mail Restricted Delivery☒ Return Receipt for Merchandise☒ Signature Confirmation™☐ Signature Confirmation Restricted Delivery

USPS TRACKING #



First-Class Mail
Postage & Fees Paid
USPS
Permit No. G-10

9590 9402 1229 5246 0918 53

United States
Postal Service


RECEIVED
BLM AZ STATE OFFICE

2010 JUN -3 P 2:08

PHOENIX, ARIZONA

Sender: Please print your name, address, and ZIP+4® in this box•

UNITED STATES
DEPARTMENT OF THE INTERIOR
Bureau of Land Management
Arizona State Office
One N. Central Avenue, Suite 800
Phoenix, AZ 85004-4427



List of Mining Claims for: PLACER MINING BONANZA LLC

Claim Number	Claim Name	Acreage	Lead File Number
AMC416016	BLACK DRAGON	40	AMC416016
AMC416018	GOLD DRAGON	40	"
AMC416019	GREEN DRAGON	40	"
AMC416020	LUCKY DRAGON	40	"
AMC416021	SILVER DRAGON	40	"
AMC416022	STONE CABIN	40	"
AMC416638	DOUBLE DRAGON	40	AMC416638
AMC433622	BH-1	40	AMC433622
AMC433623	BH-2	40	"
AMC433624	BH-3	40	"
AMC433625	BH-4	38.53	"
AMC433626	BH-5	30.62	"
AMC433627	BH-6	40	"
AMC433628	BH-7	32.45	"
AMC433630	BH-9	36.7	"
AMC433631	BH-10	40	"
AMC433632	BONANZA-8	40	"
AMC433633	BONANZA-9	40	"
AMC433634	BONANZA-1	40	"
AMC433635	BONANZA-2	40	"
AMC433636	BONANZA-3	40	"
AMC433637	BONANZA-4	40	"
AMC433638	BONANZA-5	40	"
AMC433639	BONANZA-6	40	"
AMC433640	BONANZA-7	40	"
AMC433641	BONANZA-10	40	"
AMC433642	BONANZA-11	40	"
AMC433643	BONANZA-12	40	"
AMC433644	BONANZA-13	40	"
AMC433648	ORO-1	38.35	"
AMC433649	ORO-2	39.82	"
AMC433650	ORO-3	39.82	"
AMC433651	ORO-4	39.82	"
AMC433652	ORO-5	40	"
AMC433653	ORO-6	40	"
AMC433654	ORO-7	40	"
AMC433655	ORO-8	40	"
AMC433656	ORO-9	40	"
AMC433657	ORO-10	40	"
AMC433658	ORO-11	40	"
AMC433659	ORO-12	40	"
AMC433660	ORO-13	40	"
AMC433661	ORO-14	40	"
AMC433662	ORO-15	40	"
AMC433663	ORO-16	40	"

*Amended to
20 Acres
on 6-27-2016 (PB)
R# 3594259*

REQUIREMENTS FOR TRANSFERRING ASSOCIATION PLACER MINING CLAIMS

Under the Mining Law of 1872, 30 U.S.C. 36, an "association of persons" may locate placer mining claims in excess of 20 acres in size. The Bureau of Land Management's (BLM) regulations at 43 CFR 3833.33(a) allow mining claimants to transfer or convey an association placer claim to a smaller number of owners than originally located the claim, including a single owner, under certain conditions.

What are the restrictions on transferring or conveying an association placer mining claim to a smaller number of owners than originally located the claim?

Under the BLM's regulations at 43 CFR 3833.33(a), it is permissible to transfer or convey an association placer claim over 20 acres in size to a smaller number of owners than originally locate the claim only if a "discovery of a valuable mineral deposit" was made within the limits of the claim *prior* to the date of transfer.

What does "discovery of a valuable mineral deposit" mean?

For purposes of the Mining Law, "discovery of a valuable mineral deposit" means that minerals have been found within the boundaries of the mining claim and that the evidence is of such a character that a person of ordinary prudence would be justified in the further expenditure of his labor and means, with a reasonable prospect of success, in developing a valuable mine.

In addition, for a discovery to exist the deposit must be marketable; that is, of such value that it can be mined, removed and disposed of at a profit.

A discovery has not been made until sufficient work has been done to show that the material can be produced and sold at a profit under conditions present at the time of transfer. The mineral deposit possessing in and of itself a present or prospective value for mining purposes must be actually and physically exposed in sufficient quantities to justify development of the mining claim through actual mining operations. If the deposit requires additional exploration to delineate the ore reserves and determine grade or quality before development may be confidently started, a discovery has not been made.

Sampling must have occurred on the subject claim. You will need several quantitative samples to adequately show a discovery of an association placer mining claim.

Sampling should be done at as many places on the claim as may be necessary to establish the continuity and extent of the deposit. Until sampling has been completed, it is rarely possible to develop anything more than an informed guess as to the nature of any deposit. There must be something beyond a mere surmise, speculation, belief, or geological theory or impression of the existence of minerals on a mining claim to

constitute a discovery of a valuable mineral deposit that would satisfy the regulations for transferring or conveying an association placer mining claim. Mere indications of existence of minerals within the boundaries of the claim or on adjoining lands are not sufficient to support a discovery of a valuable mineral deposit.

What information should I provide to the BLM to support that my association placer mining claim(s) had a discovery of a valuable mineral deposit at the time of transfer or conveyance?

Although the BLM's analysis is made on a case-by-case basis, the following information will generally be helpful to the BLM to support that a discovery of a valuable mineral deposit existed on the association placer mining claim(s) *prior* to the date of transfer.

1. A map showing the claim location and claim boundary.
2. Sampling information
 - a. Map showing sampling locations
 - b. Sample volume and interval
 - c. Material sampled
 - d. Raw gold recovered and raw gold weight (grams/bank cubic yards)
 - e. Raw gold value (\$/bank cubic yard)
 - i. Using the price of gold per Troy ounce at the time the discovery was made
 - ii. Gold value must be adjusted for fineness as placer gold is never 100% pure
3. Reserve Estimate
 - a. Map showing deposit boundaries
 - b. Method used to calculate reserve estimate
 - c. Cut-off grade
4. Development Costs (\$/bank cubic yard)
 - a. Road construction
 - b. Exploration
 - c. Mobilization
 - d. Ponds
 - e. Stripping
 - f. Plant construction
 - g. Buildings
 - h. Pipe/couplings
 - i. Demobilization
5. Cost of Equipment – list all equipment and the cost less salvage value
6. Cost of Operation (\$/bank cubic yard) – equipment operation, labor and supplies
7. Reclamation costs

SENDER: COMPLETE THIS SECTION		COMPLETE THIS SECTION ON DELIVERY	
<p>■ Complete items 1, 2, and 3.</p> <p>■ Print your name and address on the reverse so that we can return the card to you.</p> <p>■ Attach this card to the back of the mailpiece, or on the front if space permits.</p>		<p>A. Signature <input checked="" type="checkbox"/> <i>[Signature]</i> <input type="checkbox"/> Agent <input type="checkbox"/> Addressee</p>	
<p>1. Article Addressed to:</p> <p>PLACER MINING BONANZA LLC 1660 W 2ND ST STE 1100 CLEVELAND, OH 44113-1406 920/PB/AMC416016, AMC416638, AMC433622</p>		<p>B. Received by (Printed Name) <i>[Signature]</i></p>	<p>C. Date of Delivery 5/26/2016</p>
<p>2. Article Number (Transfer from service label)</p> <p>9590 9402 1279 5246 0918 53</p>		<p>D. Is delivery address different from item 1? <input type="checkbox"/> Yes If YES, enter delivery address below: <input type="checkbox"/> No</p>	
<p>3. Service Type</p> <p><input type="checkbox"/> Adult Signature <input type="checkbox"/> Adult Signature Restricted Delivery <input checked="" type="checkbox"/> Certified Mail® <input type="checkbox"/> Certified Mail Restricted Delivery <input type="checkbox"/> Collect on Delivery <input type="checkbox"/> Collect on Delivery Restricted Delivery</p>		<p><input type="checkbox"/> Priority Mail Express® <input type="checkbox"/> Registered Mail™ <input type="checkbox"/> Registered Mail Restricted Delivery <input checked="" type="checkbox"/> Return Receipt for Merchandise <input checked="" type="checkbox"/> Signature Confirmation™ <input type="checkbox"/> Signature Confirmation Restricted Delivery</p>	
<p>7016 0340 0000 2483 9605</p>		<p>Mail Restricted Delivery (00)</p>	
<p>PS Form 3811, July 2015 PSN 7530-02-000-9053</p>		<p>Domestic Return Receipt</p>	

USPS TRACKING #	
<p>9590 9402 1279 5246 0918 53</p>	<p>First-Class Mail Postage & Fees Paid USPS Permit No. G-10</p>
<p>United States Postal Service</p>	<p>Sender, please print your name, address, and ZIP+4® in this box®</p> <p>UNITED STATES DEPARTMENT OF THE INTERIOR Bureau of Land Management Arizona State Office One N. Central Avenue, Suite 800 Phoenix, AZ 85004-4427</p>

[English](#)[Customer Service](#)[USPS Mobile](#)[Register / Sign In](#)

USPS Tracking®

[Customer Service](#)

Have questions? We're here to help.

[Get Easy Tracking Updates](#)

Sign up for My USPS.

Tracking Number: 70160340000024839605

Updated Delivery Day: Monday, May 23, 2016

Product & Tracking Information

Postal Product:

Features:

Certified Mail™

Available Actions

[Text Updates](#)[Email Updates](#)

DATE & TIME	STATUS OF ITEM	LOCATION
May 26, 2016 , 7:45 am	Delivered. Individual Picked Up at Postal Facility	CLEVELAND, OH 44114

Your item was picked up at a postal facility at 7:45 am on May 26, 2016 in CLEVELAND, OH 44114.

May 25, 2016 , 11:09 am	Available for Pickup	CLEVELAND, OH 44113
May 25, 2016 , 7:30 am	Arrived at Unit	CLEVELAND, OH 44113
May 23, 2016 , 7:22 am	Out for Delivery	CLEVELAND, OH 44113
May 23, 2016 , 7:12 am	Sorting Complete	CLEVELAND, OH 44113
May 20, 2016 , 9:55 pm	Departed USPS Facility	CLEVELAND, OH 44101
May 20, 2016 , 9:29 am	Arrived at USPS Facility	CLEVELAND, OH 44101
May 19, 2016 , 7:41 am	Departed USPS Facility	PHOENIX, AZ 85026
May 18, 2016 , 10:47 pm	Arrived at USPS Facility	PHOENIX, AZ 85026

Track Another Package

Tracking (or receipt) number

[Track It](#)

Manage Incoming Packages

Track all your packages from a dashboard. No tracking numbers necessary.

[Sign up for My USPS](#)

HELPFUL LINKS

[Contact Us](#)
[Site Index](#)
[FAQs](#)

ON ABOUT.USPS.COM

[About USPS Home](#)
[Newsroom](#)
[USPS Service Updates](#)
[Forms & Publications](#)
[Government Services](#)
[Careers](#)

OTHER USPS SITES

[Business Customer Gateway](#)
[Postal Inspectors](#)
[Inspector General](#)
[Postal Explorer](#)
[National Postal Museum](#)
[Resources for Developers](#)

LEGAL INFORMATION

[Privacy Policy](#)
[Terms of Use](#)
[FOIA](#)
[No FEAR Act EEO Data](#)

Copyright © 2016 USPS. All Rights Reserved.

Search or Enter a Tracking N

PLACER MINING BONANZA, LLC
C/O Ulmer & Berne LLP ATTN: PETER ROME
1660 West 2nd Street, Suite 1100
CLEVELAND, OH 44113

2015-0562
Page 1 of 1
Requested By: Bonanza Llc
SHELLY D BAKER, RECORDER
OFFICIAL RECORDS OF LA PAZ COUNTY, AZ
12-16-2015 12:14 PM Recording Fee \$15.00

AMC 414568
AMC 416016
AMC 416638
AMC 433622

QUIT CLAIM DEED

The undersigned grantor(s) for valuable consideration, receipt of which is hereby acknowledged, in the amount of \$10.00, or other value, do we hereby remise, release and forever quit claim the following described property in the county of "La Paz"

State of Arizona, the Mining Claim known as: PLOMOSA 3 EXT.

AMC # 414570

Township: 3 North Range: 18 West

Section: 3

Quarter Section: S ½ SW ¼ NE ¼

Grantee(s): PLACER MINING BONANZA, LLC
C/O Ulmer & Berne LLP ATTN: PETER ROME
1660 West 2nd Street, Suite 1100
CLEVELAND, OH 44113


RECEIVED
CLM AZ STATE OFFICE
2015 DEC 17 P 1:26
PHOENIX, ARIZONA

IN WITNESS WHEREOF, Panos D. Giannetis & Placer Mining Corp the sellers, have executed this deed effective as of the date of notary.


Grantor

Panos D. Giannetis

Signature



PLACER MINING CORP



PRESIDENT

Acknowledgment

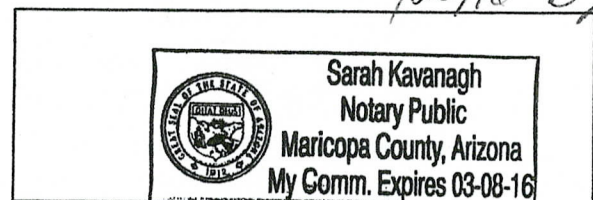
State of Arizona, County of Maricopa

The Undersigned, a Notary Public in and for said County and State, in person and signing said document. Dated this 15th Day of December 2015.

Witness my hand and official seal



ENTERED INTO COMPUTER
1/20/16 DJJ



PLACER MINING BONANZA, LLC
C/O Ulmer & Berne LLP ATTN: PETER ROME
1660 West 2nd Street, Suite 1100
CLEVELAND, OH 44113

2015-01-70
Page 1 of 1
Requested By: Bonanza Llc
SHELLY D BAKER, RECORDER
OFFICIAL RECORDS OF LA PAZ COUNTY, AZ
12-16-2015 12:14 PM Recording Fee \$15.00

QUIT CLAIM DEED

The undersigned grantor(s) for valuable consideration, receipt of which is hereby acknowledged, in the amount of \$10.00, or other value, do we hereby remise, release and forever quit claim the following described property in the county of "La Paz"

State of Arizona, the Mining Claim known as: **BLACK DRAGON**

AMC # 416016

Township: 3 North Range: 18 West

Section: 3

Quarter Section: SE1/4 SW1/4

Grantee(s): **PLACER MINING BONANZA, LLC**

C/O Ulmer & Berne LLP ATTN: PETER ROME

1660 West 2nd Street, Suite 1100

CLEVELAND, OH 44113


RECEIVED
CLM AZ STATE OFFICE
2015 DEC 17 P 1:25
PHOENIX, ARIZONA

IN WITNESS WHEREOF, Panos D. Giannetis & Denise E. Giannetis, the sellers, have executed this deed effective as of the date of notary.

Grantor

Signature

Panos D. Giannetis



Denise E. Giannetis





Acknowledgment

State of Arizona, County of Maricopa

The Undersigned, a Notary Public in and for said County and State, in person and signing said document. Dated this 15th Day of December 2015.

Witness my hand and official seal



PLACER MINING BONANZA, LLC
C/O Ulmer & Berne LLP ATTN: PETER ROME
1660 West 2nd Street, Suite 1100
CLEVELAND, OH 44113

2015-00066
Page 1 of 1
Requested By: Bonanza Llc
SHELLY D BAKER, RECORDER
OFFICIAL RECORDS OF LA PAZ COUNTY, AZ
12-16-2015 12:14 PM Recording Fee \$15.00

QUIT CLAIM DEED

The undersigned grantor(s) for valuable consideration, receipt of which is hereby acknowledged, in the amount of \$10.00, or other value, do we hereby remise, release and forever quit claim the following described property in the county of "La Paz"

State of Arizona, the Mining Claim known as: **GOLD DRAGON**

AMC # 416018 Township: 3 North Range: 18 West Section: 3

Quarter Section: NE1/4 SE1/4

Grantee(s): **PLACER MINING BONANZA, LLC**
C/O Ulmer & Berne LLP ATTN: PETER ROME
1660 West 2nd Street, Suite 1100
CLEVELAND, OH 44113

RECEIVED
LA PAZ STATE OFFICE
2015 DEC 17 P 1:25
PHOENIX, ARIZONA

IN WITNESS WHEREOF, Panos D. Giannetis & Denise E. Giannetis, the sellers, have executed this deed effective as of the date of notary.

Grantor

Panos D. Giannetis

Signature



Denise E. Giannetis





Acknowledgment

State of Arizona, County of Maricopa

The Undersigned, a Notary Public in and for said County and State, in person and signing said document. Dated this 15th Day of December 2015.

Witness my hand and official seal



PLACER MINING BONANZA, LLC
C/O Ulmer & Berne LLP ATTN: PETER ROME
1660 West 2nd Street, Suite 1100
CLEVELAND, OH 44113

2015-01564
Page 1 of 1
Requested By: Bonanza Llc
SHELLY D BAKER, RECORDER
OFFICIAL RECORDS OF LA PAZ COUNTY, AZ
12-16-2015 12:14 PM Recording Fee \$15.00

QUIT CLAIM DEED

The undersigned grantor(s) for valuable consideration, receipt of which is hereby acknowledged, in the amount of \$10.00, or other value, do we hereby remise, release and forever quit claim the following described property in the county of "La Paz"

State of Arizona, the Mining Claim known as: GREEN DRAGON

AMC # 416019

Township: 3 North Range: 18 West

Section: 3

Quarter Section: SW1/4 SE1/4

Grantee(s): PLACER MINING BONANZA, LLC

C/O Ulmer & Berne LLP ATTN: PETER ROME

1660 West 2nd Street, Suite 1100

CLEVELAND, OH 44113

RECEIVED
LA PAZ STATE OFFICE
2015 DEC 17 P 1:25
PHOENIX, ARIZONA

IN WITNESS WHEREOF, Panos D. Giannetis & Denise E. Giannetis, the sellers, have executed this deed effective as of the date of notary.

Grantor

Panos D. Giannetis

Signature



Denise E. Giannetis

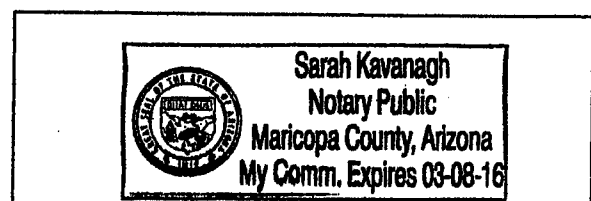



Acknowledgment

State of Arizona, County of Maricopa

The Undersigned, a Notary Public in and for said County and State, in person and signing said document. Dated this 15th Day of December 2015.

Witness my hand and official seal



PLACER MINING BONANZA, LLC
C/O Ulmer & Berne LLP ATTN: PETER ROME
1660 West 2nd Street, Suite 1100
CLEVELAND, OH 44113

2015-04568
Page 1 of 1
Requested By: Bonanza Llc
SHELLY D BAKER, RECORDER
OFFICIAL RECORDS OF LA PAZ COUNTY, AZ
12-16-2015 12:14 PM Recording Fee \$15.00

QUIT CLAIM DEED

The undersigned grantor(s) for valuable consideration, receipt of which is hereby acknowledged, in the amount of \$10.00, or other value, do we hereby remise, release and forever quit claim the following described property in the county of "La Paz"

State of Arizona, the Mining Claim known as: LUCKY DRAGON

AMC # 416020 Township: 3 North Range: 18 West Section: 3

Quarter Section: SW1/4 SW1/4

Grantee(s): PLACER MINING BONANZA, LLC
C/O Ulmer & Berne LLP ATTN: PETER ROME
1660 West 2nd Street, Suite 1100
CLEVELAND, OH 44113

RECEIVED
CLM AZ STATE OFFICE
2015 DEC 17 P 1:25
PHOENIX, ARIZONA

IN WITNESS WHEREOF, Panos D. Giannetotis & Denise E. Giannetotis, the sellers, have executed this deed effective as of the date of notary.

Grantor

Panos D. Giannetotis

Signature



Denise E. Giannetotis





Acknowledgment

State of Arizona, County of Maricopa

The Undersigned, a Notary Public in and for said County and State, in person and signing said document. Dated this 15th Day of December 2015.

Witness my hand and official seal



PLACER MINING BONANZA, LLC
C/O Ulmer & Berne LLP ATTN: PETER ROME
1660 West 2nd Street, Suite 1100
CLEVELAND, OH 44113

2015-11565

Page 1 of 1

Requested By: Bonanza Llc

SHELLY D BAKER, RECORDER

OFFICIAL RECORDS OF LA PAZ COUNTY, AZ

12-16-2015 12:14 PM Recording Fee \$15.00

QUIT CLAIM DEED

The undersigned grantor(s) for valuable consideration, receipt of which is hereby acknowledged, in the amount of \$10.00, or other value, do we hereby remise, release and forever quit claim the following described property in the county of "La Paz"

State of Arizona, the Mining Claim known as: SILVER DRAGON

AMC # 416021

Township: 3 North Range: 18 West

Section: 3

Quarter Section: SE1/4 SE1/4

Grantee(s): PLACER MINING BONANZA, LLC

C/O Ulmer & Berne LLP ATTN: PETER ROME

1660 West 2nd Street, Suite 1100

CLEVELAND, OH 44113

RECEIVED
CLM AZ STATE OFFICE
2015 DEC 17 P 1:25
PHOENIX, ARIZONA

IN WITNESS WHEREOF, Panos D. Giannetis & Denise E. Giannetis, the sellers, have executed this deed effective as of the date of notary.

Grantor

Panos D. Giannetis

Signature



Denise E. Giannetis




Acknowledgment

State of Arizona, County of Maricopa

The Undersigned, a Notary Public in and for said County and State, in person and signing said document. Dated this 15th Day of December 2015.

Witness my hand and official seal



Sarah Kavanagh
Notary Public
Maricopa County, Arizona
My Comm. Expires 03-08-16



PLACER MINING BONANZA, LLC
 C/O Ulmer & Berne LLP ATTN: PETER ROME
 1660 West 2nd Street, Suite 1100
 CLEVELAND, OH 44113

2015-01563
 Page 1 of 1
 Requested By: Bonanza Llc
 SHELLEY D BAKER, RECORDER
 OFFICIAL RECORDS OF LA PAZ COUNTY, AZ
 12-16-2015 12:14 PM Recording Fee \$15.00

QUIT CLAIM DEED

The undersigned grantor(s) for valuable consideration, receipt of which is hereby acknowledged, in the amount of \$10.00, or other value, do we hereby remise, release and forever quit claim the following described property in the county of "La Paz"

State of Arizona, the Mining Claim known as: **STONE CABIN**

AMC # 416022

Township: 3 North Range: 18 West

Section: 3

Quarter Section: NW1/4 SE1/4

Grantee(s): **PLACER MINING BONANZA, LLC**

C/O Ulmer & Berne LLP ATTN: PETER ROME

1660 West 2nd Street, Suite 1100

CLEVELAND, OH 44113

RECEIVED
 CLM AZ STATE OFFICE
 2015 DEC 17 P 1:26
 PHOENIX, ARIZONA

IN WITNESS WHEREOF, Panos D. Giannetis & Denise E. Giannetis, the sellers, have executed this deed effective as of the date of notary.

Grantor

Panos D. Giannetis

Signature


Denise E. Giannetis

Acknowledgment

State of Arizona, County of Maricopa

The Undersigned, a Notary Public in and for said County and State, in person and signing said document. Dated this 15th Day of December 2015.

Witness my hand and official seal



PLACER MINING BONANZA, LLC
C/O Ulmer & Berne LLP ATTN: PETER ROME
1660 West 2nd Street, Suite 1100
CLEVELAND, OH 44113

2015-04369
Page 1 of 1
Requested By: Bonanza Llc
SHELLY D BAKER, RECORDER
OFFICIAL RECORDS OF LA PAZ COUNTY, AZ
12-16-2015 12:14 PM Recording Fee \$15.00

QUIT CLAIM DEED

The undersigned grantor(s) for valuable consideration, receipt of which is hereby acknowledged, in the amount of \$10.00, or other value, do we hereby remise, release and forever quit claim the following described property in the county of "La Paz"

State of Arizona, the Mining Claim known as: **DOUBLE DRAGON**

AMC # **416638**

Township: 3 North Range: 18 West

Section: 9

Quarter Section: NE1/4 SW1/4

Grantee(s): **PLACER MINING BONANZA, LLC**

C/O Ulmer & Berne LLP ATTN: PETER ROME

1660 West 2nd Street, Suite 1100

CLEVELAND, OH 44113


RECEIVED
2015 DEC 17 P 1:25
P1 ENIX, ARIZONA
2014 AZ STATE OFFICE

IN WITNESS WHEREOF, Panos D. Gianniotis & Denise E. Gianniotis, the sellers, have executed this deed effective as of the date of notary.

Grantor

Panos D. Gianniotis

Signature



Denise E. Gianniotis





Acknowledgment

State of Arizona, County of Maricopa

The Undersigned, a Notary Public in and for said County and State, in person and signing said document. Dated this 15th Day of December 2015.

Witness my hand and official seal



PLACER MINING BONANZA, LLC
C/O Ulmer & Berne LLP ATTN: PETER ROME
1660 West 2nd Street, Suite 1100
CLEVELAND, OH 44113

2015-0059124 QCD Page: 1 of 1
12/15/2015 12:53:26 PM
Leslie M. Hoffman
OFFICIAL RECORDS OF YAVAPAI COUNTY \$15.00
PLACER MINING BONANZA LLC



QUIT CLAIM DEED

The undersigned grantor(s) for valuable consideration, receipt of which is hereby acknowledged, in the amount of \$10.00, or other value, do we hereby remise, release and forever quit claim the following described property in the county of "Yavapai"

State of Arizona, the Mining Claim known as: BH-1

AMC # 433622 Township: 15 North Range: 09 West Section: 16

Quarter Section: SE ¼ SW ¼

NO TRANSFER FEE NECESSARY
EXEMPT UNDER ARS 11-1134 A-6

Grantee(s): PLACER MINING BONANZA, LLC
C/O Ulmer & Berne LLP ATTN: PETER ROME
1660 West 2nd Street, Suite 1100
CLEVELAND, OH 44113

IN WITNESS WHEREOF, Panos D. Giannetis & Denise E. Giannetis the sellers, have executed this deed effective as of the date of notary.

Grantor

Panos D. Giannetis

Signature


Denise E. Giannetis

Acknowledgment

State of Arizona, County of Maricopa

The Undersigned, a Notary Public in and for said County and State, in person and signing said document. Dated this 15th Day of December 2015.

Witness my hand and official seal



STATE OF ARIZONA
County of Yavapai

LESLIE M. HOFFMAN, County Recorder, in and for the County of Yavapai, State of Arizona, and custodian of the records of such office, do hereby certify that the foregoing is a full, true and correct copy of the record as the same appears in my office



IN WITNESS WHEREOF, I have hereunto set my hand and affixed my official seal in the City of Prescott, County of Yavapai, State of Arizona, on this the 15th day of December, A.D. 2015

Deputy Recorder

RECEIVED

2015 DEC 17 P 1:27

RECEIVED

PLACER MINING BONANZA, LLC
C/O Ulmer & Berne LLP ATTN: PETER ROME
1660 West 2nd Street, Suite 1100
CLEVELAND, OH 44113

2015-0059125 QCD Page: 1 of 1
12/15/2015 12:53:28 PM
Leslie M. Hoffman
OFFICIAL RECORDS OF YAVAPAI COUNTY \$15.00
PLACER MINING BONANZA LLC



QUIT CLAIM DEED

The undersigned grantor(s) for valuable consideration, receipt of which is hereby acknowledged, in the amount of \$10.00, or other value, do we hereby remise, release and forever quit claim the following described property in the county of "Yavapai"

State of Arizona, the Mining Claim known as: BH-2

AMC # 433623 Township: 15 North Range: 09 West Section: 16

Quarter Section: SW ¼ NE ¼

NO TRANSFER FEE NECESSARY
EXEMPT UNDER ARS 11-1134 A6

Grantee(s): PLACER MINING BONANZA, LLC
C/O Ulmer & Berne LLP ATTN: PETER ROME
1660 West 2nd Street, Suite 1100
CLEVELAND, OH 44113

IN WITNESS WHEREOF, Panos D. Giannetotis & Denise E. Giannetotis the sellers, have executed this deed effective as of the date of notary.

Grantor

Panos D. Giannetotis

Signature


Denise E. Giannetotis

Acknowledgment

State of Arizona, County of Maricopa

The Undersigned, a Notary Public in and for said County and State, in person and signing said document. Dated this 15th Day of December 2015.

Witness my hand and official seal



STATE OF ARIZONA
County of Yavapai

LESLIE M. HOFFMAN, County Recorder, in and for the County of Yavapai, State of Arizona, and custodian of the records of such office, do hereby certify that the foregoing is a full, true and correct copy of the record as the same appears in my office



IN WITNESS WHEREOF, I have hereunto set my hand and affixed my official seal in the City of Prescott, County of Yavapai, State of Arizona, on this the 15th day of December, A.D. 2015

Deputy Recorder

RECEIVED
CLERK STATE OFFICE
2015 DEC 17 P 1:28
YAVAPAI COUNTY ARIZONA

PLACER MINING BONANZA, LLC
C/O Ulmer & Berne LLP ATTN: PETER ROME
1660 West 2nd Street, Suite 1100
CLEVELAND, OH 44113

2015-0059126 QCD Page: 1 of 1
12/15/2015 12:53:26 PM
Leslie M. Hoffman
OFFICIAL RECORDS OF YAVAPAI COUNTY \$15.00
PLACER MINING BONANZA LLC



QUIT CLAIM DEED

The undersigned grantor(s) for valuable consideration, receipt of which is hereby acknowledged, in the amount of \$10.00, or other value, do we hereby remise, release and forever quit claim the following described property in the county of "Yavapai"

State of Arizona, the Mining Claim known as: BH-3

AMC # 433624 Township: 15 North Range: 09 West Section: 16

Quarter Section: NW ¼ SW ¼

NO TRANSFER FEE NECESSARY
EXEMPT UNDER ARS 11-1134 A-6

Grantee(s): PLACER MINING BONANZA, LLC
C/O Ulmer & Berne LLP ATTN: PETER ROME
1660 West 2nd Street, Suite 1100
CLEVELAND, OH 44113

IN WITNESS WHEREOF, Panos D. Giannetotis & Denise E. Giannetotis the sellers, have executed this deed effective as of the date of notary.

Grantor

Panos D. Giannetotis

Signature


Denise E. Giannetotis

Acknowledgment

State of Arizona, County of Maricopa

The Undersigned, a Notary Public in and for said County and State, in person and signing said document. Dated this 15th Day of December 2015.

Witness my hand and official seal



STATE OF ARIZONA
County of Yavapai

LESLIE M. HOFFMAN, County Recorder, in and for the County of Yavapai, State of Arizona, and custodian of the records of such office, do hereby certify that the foregoing is a full, true and correct copy of the record as the same appears in my office



IN WITNESS WHEREOF, I have hereunto set my hand and affixed my official seal in the City of Prescott, County of Yavapai, State of Arizona, on this the 15th day of December, A.D. 2015

Deputy Recorder

RECEIVED
JAN 21 2016
2015 DEC 17 P 1:28
YAVAPAI COUNTY
ARIZONA

PLACER MINING BONANZA, LLC
C/O Ulmer & Berne LLP ATTN: PETER ROME
1660 West 2nd Street, Suite 1100
CLEVELAND, OH 44113

2015-0059127 QCD Page: 1 of 1
12/15/2015 12:53:26 PM
Leslie M. Hoffman
OFFICIAL RECORDS OF YAVAPAI COUNTY \$15.00
PLACER MINING BONANZA LLC



QUIT CLAIM DEED

The undersigned grantor(s) for valuable consideration, receipt of which is hereby acknowledged, in the amount of \$10.00, or other value, do we hereby remise, release and forever quit claim the following described property in the county of "Yavapai"

State of Arizona, the Mining Claim known as: BH-4

AMC # 433625 Township: 15 North Range: 09 West Section: 16

Quarter Section: LOT 2, NE 1/4 SW 1/4

NO TRANSFER FEE NECESSARY
EXEMPT UNDER ARS 11-1134 A-6

Grantee(s): PLACER MINING BONANZA, LLC
C/O Ulmer & Berne LLP ATTN: PETER ROME
1660 West 2nd Street, Suite 1100
CLEVELAND, OH 44113

IN WITNESS WHEREOF, Panos D. Giannetis & Denise E. Giannetis the sellers, have executed this deed effective as of the date of notary.

Grantor

Panos D. Giannetis

Signature


Denise E. Giannetis

Acknowledgment

State of Arizona, County of Maricopa

The Undersigned, a Notary Public in and for said County and State, in person and signing said document. Dated this 15th Day of December 2015.

Witness my hand and official seal



STATE OF ARIZONA
County of Yavapai

LESLIE M. HOFFMAN, County Recorder, in and for the County of Yavapai, State of Arizona, and custodian of the records of such office, do hereby certify that the foregoing is a full, true and correct copy of the record as the same appears in my office



IN WITNESS WHEREOF, I have hereunto set my hand and affixed my official seal in the City of Prescott, County of Yavapai, State of Arizona, on this the 15th day of December, A.D. 2015

Deputy Recorder

RECEIVED

2015 DEC 17 P 1:28

RECEIVED

PLACER MINING BONANZA, LLC
C/O Ulmer & Berne LLP ATTN: PETER ROME
1660 West 2nd Street, Suite 1100
CLEVELAND, OH 44113

2015-0059128 QCD Page: 1 of 1
12/15/2015 12:53:26 PM
Leslie M. Hoffman
OFFICIAL RECORDS OF YAVAPAI COUNTY \$15.00
PLACER MINING BONANZA LLC



QUIT CLAIM DEED

The undersigned grantor(s) for valuable consideration, receipt of which is hereby acknowledged, in the amount of \$10.00, or other value, do we hereby remise, release and forever quit claim the following described property in the county of "Yavapai"

State of Arizona, the Mining Claim known as: BH-5

AMC # 433626 Township: 15 North Range: 09 West Section: 16

Quarter Section: LOT 1, NW ¼ SE ¼

NO TRANSFER FEE NECESSARY
EXEMPT UNDER ARS 11-1134 A 6

Grantee(s): PLACER MINING BONANZA, LLC
C/O Ulmer & Berne LLP ATTN: PETER ROME
1660 West 2nd Street, Suite 1100
CLEVELAND, OH 44113

IN WITNESS WHEREOF, Panos D. Giannetis & Denise E. Giannetis the sellers, have executed this deed effective as of the date of notary.

Grantor

Panos D. Giannetis

Signature


Denise E. Giannetis

Acknowledgment

State of Arizona, County of Maricopa

The Undersigned, a Notary Public in and for said County and State, in person and signing said document. Dated this 15th Day of December 2015.

Witness my hand and official seal



STATE OF ARIZONA
County of Yavapai

LESLIE M. HOFFMAN, County Recorder, in and for the County of Yavapai, State of Arizona, and custodian of the records of such office, do hereby certify that the foregoing is a full, true and correct copy of the record as the same appears in my office



IN WITNESS WHEREOF, I have hereunto set my hand and affixed my official seal in the City of Prescott, County of Yavapai, State of Arizona, on this the 15th day of December, A.D. 2015

Deputy Recorder

RECEIVED
CLERK STATE OFFICE
2015 DEC 17 P 1:28
YAVAPAI, ARIZONA

PLACER MINING BONANZA, LLC
C/O Ulmer & Berne LLP ATTN: PETER ROME
1660 West 2nd Street, Suite 1100
CLEVELAND, OH 44113

2015-0059129 QCD Page: 1 of 1
12/15/2015 12:53:26 PM
Leslie M. Hoffman
OFFICIAL RECORDS OF YAVAPAI COUNTY \$15.00
PLACER MINING BONANZA LLC



QUIT CLAIM DEED

The undersigned grantor(s) for valuable consideration, receipt of which is hereby acknowledged, in the amount of \$10.00, or other value, do we hereby remise, release and forever quit claim the following described property in the county of "Yavapai"

State of Arizona, the Mining Claim known as: BH-6

AMC # 433627 Township: 15 North Range: 09 West Section: 16

Quarter Section: NE $\frac{1}{4}$ SE $\frac{1}{4}$

NO TRANSFER FEE REQUIRED
EXEMPT UNDER ARS 11-113. A6

Grantee(s): PLACER MINING BONANZA, LLC
C/O Ulmer & Berne LLP ATTN: PETER ROME
1660 West 2nd Street, Suite 1100
CLEVELAND, OH 44113

IN WITNESS WHEREOF, Panos D. Giannetis & Denise E. Giannetis the sellers, have executed this deed effective as of the date of notary.

Grantor

Panos D. Giannetis

Signature


Denise E. Giannetis

Acknowledgment

State of Arizona, County of Maricopa

The Undersigned, a Notary Public in and for said County and State, in person and signing said document. Dated this 15th Day of December 2015.

Witness my hand and official seal



STATE OF ARIZONA
County of Yavapai

LESLIE M. HOFFMAN, County Recorder, in and for the County of Yavapai, State of Arizona, and custodian of the records of such office, do hereby certify that the foregoing is a full, true and correct copy of the record as the same appears in my office



IN WITNESS WHEREOF, I have hereunto set my hand and affixed my official seal in the City of Prescott, County of Yavapai, State of Arizona, on this the 15th day of December, A.D. 2015

Deputy Recorder

RECEIVED
CLERK OF STATE OFFICE
2015 DEC 17 P 1:28
YAVAPAI, ARIZONA

PLACER MINING BONANZA, LLC
C/O Ulmer & Berne LLP ATTN: PETER ROME
1660 West 2nd Street, Suite 1100
CLEVELAND, OH 44113

2015-0859138 QCD Page: 1 of 1
12/15/2015 12:53:26 PM
Leslie M. Hoffman
OFFICIAL RECORDS OF YAVAPAI COUNTY \$15.00
PLACER MINING BONANZA LLC



QUIT CLAIM DEED

The undersigned grantor(s) for valuable consideration, receipt of which is hereby acknowledged, in the amount of \$10.00, or other value, do we hereby remise, release and forever quit claim the following described property in the county of "Yavapai"

State of Arizona, the Mining Claim known as: BH-7

AMC # 433628 Township: 15 North Range: 09 West Section: 16

Quarter Section: LOT 3, SW 1/4 SW 1/4

NO TRANSFER FEE NECESSARY
EXEMPT UNDER ARS 11-1134 A6

Grantee(s): PLACER MINING BONANZA, LLC
C/O Ulmer & Berne LLP ATTN: PETER ROME
1660 West 2nd Street, Suite 1100
CLEVELAND, OH 44113

IN WITNESS WHEREOF, Panos D. Giannetotis & Denise E. Giannetotis the sellers, have executed this deed effective as of the date of notary.

Grantor

Panos D. Giannetotis

Signature


Denise E. Giannetotis

Acknowledgment

State of Arizona, County of Maricopa

The Undersigned, a Notary Public in and for said County and State, in person and signing said document. Dated this 15th Day of December 2015.

Witness my hand and official seal



STATE OF ARIZONA
County of Yavapai

LESLIE M. HOFFMAN, County Recorder, in and for the County of Yavapai, State of Arizona, and custodian of the records of such office, do hereby certify that the foregoing is a full, true and correct copy of the record as the same appears in my office



IN WITNESS WHEREOF, I have hereunto set my hand and affixed my official seal in the City of Prescott, County of Yavapai, State of Arizona, on this the 15th day of December, A.D. 2015

Deputy Recorder

RECEIVED
CLERK STATE OFFICE
2015 DEC 17 P 1:28
YAVAPAI, ARIZONA

PLACER MINING BONANZA, LLC
C/O Ulmer & Berne LLP ATTN: PETER ROME
1660 West 2nd Street, Suite 1100
CLEVELAND, OH 44113

2015-0059131 QCD Page: 1 of 1
12/15/2015 12:53:26 PM
Leslie M. Hoffman
OFFICIAL RECORDS OF YAVAPAI COUNTY \$15.00
PLACER MINING BONANZA LLC



QUIT CLAIM DEED

The undersigned grantor(s) for valuable consideration, receipt of which is hereby acknowledged, in the amount of \$10.00, or other value, do we hereby remise, release and forever quit claim the following described property in the county of "Yavapai"

State of Arizona, the Mining Claim known as: BH-8

AMC # 433629 Township: 15 North Range: 09 West Section: 16

Quarter Section: LOT 4, SE ¼ SW ¼

NO TRANSFER FEE NECESSARY
EXEMPT UNDER ARS 11-1134 A6

Grantee(s): PLACER MINING BONANZA, LLC
C/O Ulmer & Berne LLP ATTN: PETER ROME
1660 West 2nd Street, Suite 1100
CLEVELAND, OH 44113

IN WITNESS WHEREOF, Panos D. Giannetotis & Denise E. Giannetotis the sellers, have executed this deed effective as of the date of notary.

Grantor

Panos D. Giannetotis

Signature

Denise E. Giannetotis

Acknowledgment

State of Arizona, County of Maricopa

The Undersigned, a Notary Public in and for said County and State, in person and signing said document. Dated this 15th Day of December 2015.

Witness my hand and official seal



STATE OF ARIZONA
County of Yavapai

LESLIE M. HOFFMAN, County Recorder, in and for the County of Yavapai, State of Arizona, and custodian of the records of such office, do hereby certify that the foregoing is a full, true and correct copy of the record as the same appears in my office



IN WITNESS WHEREOF, I have hereunto set my hand and affixed my official seal in the City of Prescott, County of Yavapai, State of Arizona, on this the 15th day of December, A.D. 2015

Deputy Recorder

RECEIVED
COUNTY CLERK
2015 DEC 17 P 1:28
YAVAPAI, ARIZONA

PLACER MINING BONANZA, LLC
C/O Ulmer & Berne LLP ATTN: PETER ROME
1660 West 2nd Street, Suite 1100
CLEVELAND, OH 44113

2015-0059132 QCD Page: 1 of 1
12/15/2015 12:53:26 PM
Leslie M. Hoffman
OFFICIAL RECORDS OF YAVAPAI COUNTY \$15.00
PLACER MINING BONANZA LLC



QUIT CLAIM DEED

The undersigned grantor(s) for valuable consideration, receipt of which is hereby acknowledged, in the amount of \$10.00, or other value, do we hereby remise, release and forever quit claim the following described property in the county of "Yavapai"

State of Arizona, the Mining Claim known as: BH-9

AMC # 433630 Township: 15 North Range: 09 West Section: 16

Quarter Section: LOT 5, SW ¼ SE ¼

NO TRANSFER FEE NECESSARY
EXEMPT UNDER ARS 11-1134 AG

Grantee(s): PLACER MINING BONANZA, LLC
C/O Ulmer & Berne LLP ATTN: PETER ROME
1660 West 2nd Street, Suite 1100
CLEVELAND, OH 44113

IN WITNESS WHEREOF, Panos D. Giannetis & Denise E. Giannetis the sellers, have executed this deed effective as of the date of notary.

Grantor

Panos D. Giannetis

Signature


Denise E. Giannetis

Acknowledgment

State of Arizona, County of Maricopa

The Undersigned, a Notary Public in and for said County and State, in person and signing said document. Dated this 15th Day of December 2015.

Witness my hand and official seal



STATE OF ARIZONA
County of Yavapai

LESLIE M. HOFFMAN, County Recorder, in and for the County of Yavapai, State of Arizona, and custodian of the records of such office, do hereby certify that the foregoing is a full, true and correct copy of the record as the same appears in my office



IN WITNESS WHEREOF, I have hereunto set my hand and affixed my official seal in the City of Prescott, County of Yavapai, State of Arizona, on this the 15th day of December, A.D. 2015

Deputy Recorder

RECEIVED
MAR 24 2016
11 17 P 12 28
COUNTY OF YAVAPAI, ARIZONA

PLACER MINING BONANZA, LLC
C/O Ulmer & Berne LLP ATTN: PETER ROME
1660 West 2nd Street, Suite 1100
CLEVELAND, OH 44113

2015-0059133 QCD Page: 1 of 1
12/15/2015 12:53:26 PM
Leslie M. Hoffman
OFFICIAL RECORDS OF YAVAPAI COUNTY \$15.00
PLACER MINING BONANZA LLC



QUIT CLAIM DEED

The undersigned grantor(s) for valuable consideration, receipt of which is hereby acknowledged, in the amount of \$10.00, or other value, do we hereby remise, release and forever quit claim the following described property in the county of "Yavapai"

State of Arizona, the Mining Claim known as: BH-10

AMC # 433631 Township: 15 North Range: 09 West Section: 16

Quarter Section: SE ¼ SE ¼

NO TRANSFER FEE NECESSARY
EXEMPT UNDER ARS 11-1134 A6

Grantee(s): PLACER MINING BONANZA, LLC
C/O Ulmer & Berne LLP ATTN: PETER ROME
1660 West 2nd Street, Suite 1100
CLEVELAND, OH 44113

IN WITNESS WHEREOF, Panos D. Giannetis & Denise E. Giannetis the sellers, have executed this deed effective as of the date of notary.

Grantor

Panos D. Giannetis

Signature


Denise E. Giannetis

Acknowledgment

State of Arizona, County of Maricopa

The Undersigned, a Notary Public in and for said County and State, in person and signing said document. Dated this 15th Day of December 2015.

Witness my hand and official seal



STATE OF ARIZONA
County of Yavapai

LESLIE M. HOFFMAN, County Recorder, in and for the County of Yavapai, State of Arizona, and custodian of the records of such office, do hereby certify that the foregoing is a full, true and correct copy of the record as the same appears in my office



IN WITNESS WHEREOF, I have hereunto set my hand and affixed my official seal in the City of Prescott, County of Yavapai, State of Arizona, on this the 15th day of December, A.D. 2015

Deputy Recorder

RECEIVED

2015 DEC 17 P 1:28

RECEIVED



PLACER MINING BONANZA, LLC
 C/O Ulmer & Berne LLP ATTN: PETER ROME
 1660 West 2nd Street, Suite 1100
 CLEVELAND, OH 44113

2015-04536
 Page 1 of 1
 Requested By: Bonanza Llc
 SHELLEY D BAKER, RECORDER
 OFFICIAL RECORDS OF LA PAZ COUNTY, AZ
 12-16-2015 12:14 PM Recording Fee \$15.00

QUIT CLAIM DEED

The undersigned grantor(s) for valuable consideration, receipt of which is hereby acknowledged, in the amount of \$10.00, or other value, do we hereby remise, release and forever quit claim the following described property in the county of "La Paz"

State of Arizona, the Mining Claim known as: BONANZA-8

AMC # 433632

Township: 3 North Range: 18 West

Section: 8

Quarter Section: SW ¼ NE ¼

Grantee(s): PLACER MINING BONANZA, LLC

C/O Ulmer & Berne LLP ATTN: PETER ROME

1660 West 2nd Street, Suite 1100

CLEVELAND, OH 44113

RECEIVED
 PLM AZ STATE OFFICE
 2015 DEC 17 P 1:27
 PHOENIX, ARIZONA

IN WITNESS WHEREOF, Panos D. Gianniotis & Denise E. Gianniotis the sellers, have executed this deed effective as of the date of notary.

Grantor

Panos D. Gianniotis

Signature


Denise E. Gianniotis

Acknowledgment

State of Arizona, County of Maricopa

The Undersigned, a Notary Public in and for said County and State, in person and signing said document. Dated this 15th Day of December 2015.

Witness my hand and official seal



PLACER MINING BONANZA, LLC
C/O Ulmer & Berne LLP ATTN: PETER ROME
1660 West 2nd Street, Suite 1100
CLEVELAND, OH 44113

2015-04537
Page 1 of 1
Requested By: Bonanza Llc
SHELLY D BAKER, RECORDER
OFFICIAL RECORDS OF LA PAZ COUNTY, AZ
12-16-2015 12:14 PM Recording Fee \$15.00

QUIT CLAIM DEED

The undersigned grantor(s) for valuable consideration, receipt of which is hereby acknowledged, in the amount of \$10.00, or other value, do we hereby remise, release and forever quit claim the following described property in the county of "La Paz"

State of Arizona, the Mining Claim known as: BONANZA-9

AMC # 433633

Township: 3 North Range: 18 West

Section: 8

Quarter Section: SE ¼ NE ¼

Grantee(s): PLACER MINING BONANZA, LLC

C/O Ulmer & Berne LLP ATTN: PETER ROME

1660 West 2nd Street, Suite 1100

CLEVELAND, OH 44113


RECEIVED
CLIMAZ STATE OFFICE
2015 DEC 17 P 1:27
PHOENIX, ARIZONA

IN WITNESS WHEREOF, Panos D. Giannetis & Denise E. Giannetis the sellers, have executed this deed effective as of the date of notary.


Grantor

Signature

Panos D. Giannetis



Denise E. Giannetis




Acknowledgment

State of Arizona, County of Maricopa

The Undersigned, a Notary Public in and for said County and State, in person and signing said document. Dated this 15th Day of December 2015.

Witness my hand and official seal



PLACER MINING BONANZA, LLC
C/O Ulmer & Berne LLP ATTN: PETER ROME
1660 West 2nd Street, Suite 1100
CLEVELAND, OH 44113

2015-01-13
Page 1 of 1
Requested By: Bonanza Llc
SHELLY D BAKER, RECORDER
OFFICIAL RECORDS OF LA PAZ COUNTY, AZ
12-16-2015 12:14 PM Recording Fee \$15.00

QUIT CLAIM DEED

The undersigned grantor(s) for valuable consideration, receipt of which is hereby acknowledged, in the amount of \$10.00, or other value, do we hereby remise, release and forever quit claim the following described property in the county of "La Paz"

State of Arizona, the Mining Claim known as: BONANZA-1

AMC # 433634 Township: 3 North Range: 18 West Section: 8

Quarter Section: NW ¼ NW ¼

Grantee(s): PLACER MINING BONANZA, LLC
C/O Ulmer & Berne LLP ATTN: PETER ROME
1660 West 2nd Street, Suite 1100
CLEVELAND, OH 44113

RECEIVED
CLM AZ STATE OFFICE
2015 DEC 17 P 1:20
PHOENIX, ARIZONA

IN WITNESS WHEREOF, Panos D. Giannetis & Denise E. Giannetis the sellers, have executed this deed effective as of the date of notary.

Grantor

Panos D. Giannetis

Signature



Denise E. Giannetis





Acknowledgment

State of Arizona, County of Maricopa

The Undersigned, a Notary Public in and for said County and State, in person and signing said document. Dated this 15th Day of December 2015.

Witness my hand and official seal



PLACER MINING BONANZA, LLC
C/O Ulmer & Berne LLP ATTN: PETER ROME
1660 West 2nd Street, Suite 1100
CLEVELAND, OH 44113

2015-12-16

Page 1 of 1
Requested By: Bonanza Llc
SHELLY D BAKER, RECORDER
OFFICIAL RECORDS OF LA PAZ COUNTY, AZ
12-16-2015 12:14 PM Recording Fee \$15.00

QUIT CLAIM DEED

The undersigned grantor(s) for valuable consideration, receipt of which is hereby acknowledged, in the amount of \$10.00, or other value, do we hereby remise, release and forever quit claim the following described property in the county of "La Paz"

State of Arizona, the Mining Claim known as: BONANZA-2

AMC # 433635

Township: 3 North Range: 18 West

Section 8

Quarter Section: NE ¼ NW ¼

Grantee(s): PLACER MINING BONANZA, LLC

C/O Ulmer & Berne LLP ATTN: PETER ROME

1660 West 2nd Street, Suite 1100

CLEVELAND, OH 44113

RECEIVED
CLM AZ STATE OFFICE
2015 DEC 17 P 1:27
PHOENIX, ARIZONA

IN WITNESS WHEREOF, Panos D. Giannetis & Denise E. Giannetis the sellers, have executed this deed effective as of the date of notary.


Grantor

Signature

Panos D. Giannetis



Denise E. Giannetis





Acknowledgment

State of Arizona, County of Maricopa

The Undersigned, a Notary Public in and for said County and State, in person and signing said document. Dated this 15th Day of December 2015.

Witness my hand and official seal





PLACER MINING BONANZA, LLC
 C/O Ulmer & Berne LLP ATTN: PETER ROME
 1660 West 2nd Street, Suite 1100
 CLEVELAND, OH 44113

2015-04531
 Page 1 of 1
 Requested By: Bonanza Llc
 SHELLEY D BAKER, RECORDER
 OFFICIAL RECORDS OF LA PAZ COUNTY, AZ
 12-16-2015 12:14 PM Recording Fee \$15.00

QUIT CLAIM DEED

The undersigned grantor(s) for valuable consideration, receipt of which is hereby acknowledged, in the amount of \$10.00, or other value, do we hereby remise, release and forever quit claim the following described property in the county of "La Paz"

State of Arizona, the Mining Claim known as: BONANZA-3

AMC # 433636

Township: 3 North Range: 18 West

Section 8

Quarter Section: SW ¼ NW ¼

Grantee(s): PLACER MINING BONANZA, LLC

C/O Ulmer & Berne LLP ATTN: PETER ROME

1660 West 2nd Street, Suite 1100

CLEVELAND, OH 44113

RECEIVED
 LA PAZ STATE OFFICE
 2015 DEC 17 P 1:27
 COCHISE, ARIZONA

IN WITNESS WHEREOF, Panos D. Giannetis & Denise E. Giannetis the sellers, have executed this deed effective as of the date of notary.

Grantor

Signature

Panos D. Giannetis


Denise E. Giannetis

Acknowledgment

State of Arizona, County of Maricopa

The Undersigned, a Notary Public in and for said County and State, in person and signing said document. Dated this 15th Day of December 2015.

Witness my hand and official seal



PLACER MINING BONANZA, LLC
C/O Ulmer & Berne LLP ATTN: PETER ROME
1660 West 2nd Street, Suite 1100
CLEVELAND, OH 44113

2015-11-1532

Page 1 of 1
Requested By: Bonanza Llc
SHELLY D BAKER, RECORDER
OFFICIAL RECORDS OF LA PAZ COUNTY, AZ
12-16-2015 12:14 PM Recording Fee \$15.00

QUIT CLAIM DEED

The undersigned grantor(s) for valuable consideration, receipt of which is hereby acknowledged, in the amount of \$10.00, or other value, do we hereby remise, release and forever quit claim the following described property in the county of "La Paz"

State of Arizona, the Mining Claim known as: BONANZA-4

AMC # 433637

Township: 3 North Range: 18 West

Section: 8

Quarter Section: SE ¼ NW ¼

Grantee(s): PLACER MINING BONANZA, LLC

C/O Ulmer & Berne LLP ATTN: PETER ROME

1660 West 2nd Street, Suite 1100

CLEVELAND, OH 44113

RECEIVED
JULIA AZ STATE OFFICE
2015 DEC 17 P 1:27
PHOENIX, ARIZONA

IN WITNESS WHEREOF, Panos D. Giannetis & Denise E. Giannetis the sellers, have executed this deed effective as of the date of notary.


Grantor

Signature

Panos D. Giannetis



Denise E. Giannetis





Acknowledgment

State of Arizona, County of Maricopa

The Undersigned, a Notary Public in and for said County and State, in person and signing said document. Dated this 15th Day of December 2015.

Witness my hand and official seal





PLACER MINING BONANZA, LLC
 C/O Ulmer & Berne LLP ATTN: PETER ROME
 1660 West 2nd Street, Suite 1100
 CLEVELAND, OH 44113

2015-04533
 Page 1 of 1
 Requested By: Bonanza Llc
 SHELLEY D BAKER, RECORDER
 OFFICIAL RECORDS OF LA PAZ COUNTY, AZ
 12-16-2015 12:14 PM Recording Fee \$15.00

QUIT CLAIM DEED

The undersigned grantor(s) for valuable consideration, receipt of which is hereby acknowledged, in the amount of \$10.00, or other value, do we hereby remise, release and forever quit claim the following described property in the county of "La Paz"

State of Arizona, the Mining Claim known as: BONANZA-5

AMC # 433638

Township: 3 North Range: 18 West

Section: 8

Quarter Section: NW ¼ NE ¼

Grantee(s): PLACER MINING BONANZA, LLC

C/O Ulmer & Berne LLP ATTN: PETER ROME

1660 West 2nd Street, Suite 1100

CLEVELAND, OH 44113

RECEIVED
 LA PAZ STATE OFFICE
 2015 DEC 17 P 1:27
 PHOENIX, ARIZONA

IN WITNESS WHEREOF, Panos D. Giannetis & Denise E. Giannetis the sellers, have executed this deed effective as of the date of notary.

Grantor

Signature

Panos D. Giannetis


Denise E. Giannetis

Acknowledgment

State of Arizona, County of Maricopa

The Undersigned, a Notary Public in and for said County and State, in person and signing said document. Dated this 15th Day of December 2015.

Witness my hand and official seal



PLACER MINING BONANZA, LLC
C/O Ulmer & Berne LLP ATTN: PETER ROME
1660 West 2nd Street, Suite 1100
CLEVELAND, OH 44113

2015-04534
Page 1 of 1
Requested By: Bonanza Llc
SHELLY D BAKER, RECORDER
OFFICIAL RECORDS OF LA PAZ COUNTY, AZ
12-16-2015 12:14 PM Recording Fee \$15.00

QUIT CLAIM DEED

The undersigned grantor(s) for valuable consideration, receipt of which is hereby acknowledged, in the amount of \$10.00, or other value, do we hereby remise, release and forever quit claim the following described property in the county of "La Paz"

State of Arizona, the Mining Claim known as: BONANZA-6

AMC # 433639

Township: 3 North Range: 18 West

Section: 8

Quarter Section: NE ¼ NE ¼

Grantee(s): PLACER MINING BONANZA, LLC
C/O Ulmer & Berne LLP ATTN: PETER ROME
1660 West 2nd Street, Suite 1100
CLEVELAND, OH 44113

RECEIVED
CLM AZ STATE OFFICE
2015 DEC 17 P 1:27
HOENIX, ARIZONA

IN WITNESS WHEREOF, Panos D. Giannetis & Denise E. Giannetis the sellers, have executed this deed effective as of the date of notary.


Grantor

Signature

Panos D. Giannetis



Denise E. Giannetis




Acknowledgment

State of Arizona, County of Maricopa

The Undersigned, a Notary Public in and for said County and State, in person and signing said document. Dated this 15th Day of December 2015.

Witness my hand and official seal





2015-04535

Page 1 of 1

Requested By: Bonanza Llc

SHELLY D BAKER, RECORDER

OFFICIAL RECORDS OF LA PAZ COUNTY, AZ

12-16-2015 12:14 PM Recording Fee \$15.00

PLACER MINING BONANZA, LLC

C/O Ulmer & Berne LLP ATTN: PETER ROME

1660 West 2nd Street, Suite 1100

CLEVELAND, OH 44113

QUIT CLAIM DEED

The undersigned grantor(s) for valuable consideration, receipt of which is hereby acknowledged, in the amount of \$10.00, or other value, do we hereby remise, release and forever quit claim the following described property in the county of "La Paz"

State of Arizona, the Mining Claim known as: BONANZA-7

AMC # 433640

Township: 3 North Range: 18 West

Section: 8

Quarter Section: SW 1/4 SE 1/4

Grantee(s): PLACER MINING BONANZA, LLC

C/O Ulmer & Berne LLP ATTN: PETER ROME

1660 West 2nd Street, Suite 1100

CLEVELAND, OH 44113

RECEIVED
CLM AZ STATE OFFICE
2015 DEC 17 P 1:27
PHOENIX, ARIZONA

IN WITNESS WHEREOF, Panos D. Giannetis & Denise E. Giannetis the sellers, have executed this deed effective as of the date of notary.

Grantor

Signature

Panos D. Giannetis

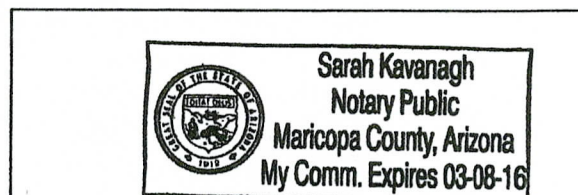
Denise E. Giannetis

Acknowledgment

State of Arizona, County of Maricopa

The Undersigned, a Notary Public in and for said County and State, in person and signing said document. Dated this 15th Day of December 2015.

Witness my hand and official seal



PLACER MINING BONANZA, LLC
C/O Ulmer & Berne LLP ATTN: PETER ROME
1660 West 2nd Street, Suite 1100
CLEVELAND, OH 44113

2015-04538

Page 1 of 1

Requested By: Bonanza Llc

SHELLY D BAKER, RECORDER

OFFICIAL RECORDS OF LA PAZ COUNTY, AZ

12-16-2015 12:14 PM Recording Fee \$15.00

QUIT CLAIM DEED

The undersigned grantor(s) for valuable consideration, receipt of which is hereby acknowledged, in the amount of \$10.00, or other value, do we hereby remise, release and forever quit claim the following described property in the county of "La Paz"

State of Arizona, the Mining Claim known as: BONANZA-10

AMC # 433641

Township: 3 North Range: 18 West

Section: 8

Quarter Section: SE ¼ SE ¼

Grantee(s): PLACER MINING BONANZA, LLC

C/O Ulmer & Berne LLP ATTN: PETER ROME

1660 West 2nd Street, Suite 1100

CLEVELAND, OH 44113


RECEIVED
LA PAZ STATE OFFICE
DEC 17 P 1:27
PHOENIX, ARIZONA

IN WITNESS WHEREOF, Panos D. Giannetis & Denise E. Giannetis the sellers, have executed this deed effective as of the date of notary.


Grantor

Signature

Panos D. Giannetis



Denise E. Giannetis





Acknowledgment

State of Arizona, County of Maricopa

The Undersigned, a Notary Public in and for said County and State, in person and signing said document. Dated this 15th Day of December 2015.

Witness my hand and official seal



PLACER MINING BONANZA, LLC
C/O Ulmer & Berne LLP ATTN: PETER ROME
1660 West 2nd Street, Suite 1100
CLEVELAND, OH 44113

2015-01539

Page 1 of 1

Requested By: Bonanza Llc

SHELLY D BAKER, RECORDER

OFFICIAL RECORDS OF LA PAZ COUNTY, AZ

12-16-2015 12:14 PM Recording Fee \$15.00

QUIT CLAIM DEED

The undersigned grantor(s) for valuable consideration, receipt of which is hereby acknowledged, in the amount of \$10.00, or other value, do we hereby remise, release and forever quit claim the following described property in the county of "La Paz"

State of Arizona, the Mining Claim known as: BONANZA-11

AMC # 433642

Township: 3 North Range: 18 West

Section: 8

Quarter Section: NW ¼ SE ¼

Grantee(s): PLACER MINING BONANZA, LLC

C/O Ulmer & Berne LLP ATTN: PETER ROME

1660 West 2nd Street, Suite 1100

CLEVELAND, OH 44113

RECEIVED
CLM AZ STATE OFFICE
2015 DEC 17 P 1:27
MARICOPA, ARIZONA

IN WITNESS WHEREOF, Panos D. Giannetis & Denise E. Giannetis the sellers, have executed this deed effective as of the date of notary.

Grantor

Signature

Panos D. Giannetis



Denise E. Giannetis





Acknowledgment

State of Arizona, County of Maricopa

The Undersigned, a Notary Public in and for said County and State, in person and signing said document. Dated this 15th Day of December 2015.

Witness my hand and official seal



PLACER MINING BONANZA, LLC
C/O Ulmer & Berne LLP ATTN: PETER ROME
1660 West 2nd Street, Suite 1100
CLEVELAND, OH 44113

2015-04545

Page 1 of 1

Requested By: Bonanza Llc

SHELLY D BAKER, RECORDER

OFFICIAL RECORDS OF LA PAZ COUNTY, AZ

12-16-2015 12:14 PM Recording Fee \$15.00

QUIT CLAIM DEED

The undersigned grantor(s) for valuable consideration, receipt of which is hereby acknowledged, in the amount of \$10.00, or other value, do we hereby remise, release and forever quit claim the following described property in the county of "La Paz"

State of Arizona, the Mining Claim known as: BONANZA-12

AMC # 433643

Township: 3 North Range: 18 West

Section 8

Quarter Section: NE ¼ SE ¼

Grantee(s): PLACER MINING BONANZA, LLC

C/O Ulmer & Berne LLP ATTN: PETER ROME

1660 West 2nd Street, Suite 1100

CLEVELAND, OH 44113

RECEIVED
CLM AZ STATE OFFICE
2015 DEC 17 P 1:27
TUCSON, ARIZONA

IN WITNESS WHEREOF, Panos D. Giannetis & Denise E. Giannetis the sellers, have executed this deed effective as of the date of notary.


Grantor

Signature

Panos D. Giannetis



Denise E. Giannetis





Acknowledgment

State of Arizona, County of Maricopa

The Undersigned, a Notary Public in and for said County and State, in person and signing said document. Dated this 15th Day of December 2015.

Witness my hand and official seal



PLACER MINING BONANZA, LLC
C/O Ulmer & Berne LLP ATTN: PETER ROME
1660 West 2nd Street, Suite 1100
CLEVELAND, OH 44113

2015-01541

Page 1 of 1

Requested By: Bonanza Llc

SHELLY D BAKER, RECORDER

OFFICIAL RECORDS OF LA PAZ COUNTY, AZ

12-16-2015 12:14 PM Recording Fee \$15.00

QUIT CLAIM DEED

The undersigned grantor(s) for valuable consideration, receipt of which is hereby acknowledged, in the amount of \$10.00, or other value, do we hereby remise, release and forever quit claim the following described property in the county of "La Paz"

State of Arizona, the Mining Claim known as: BONANZA-13

AMC # 433644

Township: 3 North Range: 18 West

Section: 36

Quarter Section: NW ¼ SW ¼

Grantee(s): PLACER MINING BONANZA, LLC

C/O Ulmer & Berne LLP ATTN: PETER ROME

1660 West 2nd Street, Suite 1100

CLEVELAND, OH 44113

RECEIVED
CLIMAZ STATE OFFICE
DENIX, ARIZONA
DEC 17 P 1:27

IN WITNESS WHEREOF, Panos D. Giannetis & Denise E. Giannetis the sellers, have executed this deed effective as of the date of notary.


Grantor

Signature

Panos D. Giannetis



Denise E. Giannetis





Acknowledgment

State of Arizona, County of Maricopa

The Undersigned, a Notary Public in and for said County and State, in person and signing said document. Dated this 15th Day of December 2015.

Witness my hand and official seal



PLACER MINING BONANZA, LLC
C/O Ulmer & Berne LLP ATTN: PETER ROME
1660 West 2nd Street, Suite 1100
CLEVELAND, OH 44113

2015-04542
Page 1 of 1
Requested By: Bonanza Llc
SHELLY D BAKER, RECORDER
OFFICIAL RECORDS OF LA PAZ COUNTY, AZ
12-16-2015 12:14 PM Recording Fee \$15.00

QUIT CLAIM DEED

The undersigned grantor(s) for valuable consideration, receipt of which is hereby acknowledged, in the amount of \$10.00, or other value, do we hereby remise, release and forever quit claim the following described property in the county of "La Paz"

State of Arizona, the Mining Claim known as: BONANZA-14

AMC # 433645 Township: 3 North Range: 18 West Section: 8

Quarter Section: NE ¼ SW ¼

Grantee(s): PLACER MINING BONANZA, LLC
C/O Ulmer & Berne LLP ATTN: PETER ROME
1660 West 2nd Street, Suite 1100
CLEVELAND, OH 44113


RECEIVED
BLM AZ STATE OFFICE
2015 DEC 17 P 1:27
PHOENIX, ARIZONA

IN WITNESS WHEREOF, Panos D. Giannetis & Denise E. Giannetis the sellers, have executed this deed effective as of the date of notary.


Grantor

Signature

Panos D. Giannetis



Denise E. Giannetis





Acknowledgment

State of Arizona, County of Maricopa

The Undersigned, a Notary Public in and for said County and State, in person and signing said document. Dated this 15th Day of December 2015.

Witness my hand and official seal



PLACER MINING BONANZA, LLC
C/O Ulmer & Berne LLP ATTN: PETER ROME
1660 West 2nd Street, Suite 1100
CLEVELAND, OH 44113

2015-04543

Page 1 of 1

Requested By: Bonanza Llc

SHELLY D BAKER, RECORDER

OFFICIAL RECORDS OF LA PAZ COUNTY, AZ

12-16-2015 12:14 PM Recording Fee \$15.00

QUIT CLAIM DEED

The undersigned grantor(s) for valuable consideration, receipt of which is hereby acknowledged, in the amount of \$10.00, or other value, do we hereby remise, release and forever quit claim the following described property in the county of "La Paz"

State of Arizona, the Mining Claim known as: BONANZA-15

AMC # 433646

Township: 3 North Range: 18 West

Section: 8

Quarter Section: SW ¼ SW ¼

Grantee(s): PLACER MINING BONANZA, LLC

C/O Ulmer & Berne LLP ATTN: PETER ROME

1660 West 2nd Street, Suite 1100

CLEVELAND, OH 44113


RECEIVED
CLM AZ STATE OFFICE
2015 DEC 17 P 1:27
HONOLULU, ARIZONA

IN WITNESS WHEREOF, Panos D. Giannetis & Denise E. Giannetis the sellers, have executed this deed effective as of the date of notary.


Grantor

Signature

Panos D. Giannetis



Denise E. Giannetis





Acknowledgment

State of Arizona, County of Maricopa

The Undersigned, a Notary Public in and for said County and State, in person and signing said document. Dated this 15th Day of December 2015.

Witness my hand and official seal



PLACER MINING BONANZA, LLC
C/O Ulmer & Berne LLP ATTN: PETER ROME
1660 West 2nd Street, Suite 1100
CLEVELAND, OH 44113

2015-01544

Page 1 of 1

Requested By: Bonanza LLC

SHELLY D BAKER, RECORDER

OFFICIAL RECORDS OF LA PAZ COUNTY, AZ

12-16-2015 12:14 PM Recording Fee \$15.00

QUIT CLAIM DEED

The undersigned grantor(s) for valuable consideration, receipt of which is hereby acknowledged, in the amount of \$10.00, or other value, do we hereby remise, release and forever quit claim the following described property in the county of "La Paz"

State of Arizona, the Mining Claim known as: BONANZA-16

AMC # 433647

Township: 3 North Range: 18 West

Section: 8

Quarter Section: SE ¼ SW ¼

Grantee(s): PLACER MINING BONANZA, LLC

C/O Ulmer & Berne LLP ATTN: PETER ROME

1660 West 2nd Street, Suite 1100

CLEVELAND, OH 44113

RECEIVED
CLIMAZ STATE OFFICE
2015 DEC 17 P 1:27
PHOENIX, ARIZONA

IN WITNESS WHEREOF, Panos D. Gianniotis & Denise E. Gianniotis the sellers, have executed this deed effective as of the date of notary.


Grantor

Signature

Panos D. Gianniotis



Denise E. Gianniotis





Acknowledgment

State of Arizona, County of Maricopa

The Undersigned, a Notary Public in and for said County and State, in person and signing said document. Dated this 15th Day of December 2015.

Witness my hand and official seal



PLACER MINING BONANZA, LLC
C/O Ulmer & Berne LLP ATTN: PETER ROME
1660 West 2nd Street, Suite 1100
CLEVELAND, OH 44113

2015-04546

Page 1 of 1

Requested By: Bonanza Llc

SHELLY D BAKER, RECORDER

OFFICIAL RECORDS OF LA PAZ COUNTY, AZ

12-16-2015 12:14 PM Recording Fee \$15.00

QUIT CLAIM DEED

The undersigned grantor(s) for valuable consideration, receipt of which is hereby acknowledged, in the amount of \$10.00, or other value, do we hereby remise, release and forever quit claim the following described property in the county of "La Paz"

State of Arizona, the Mining Claim known as: ORO-1

AMC # 433648

Township: 3 North Range: 18 West

Section: 5

Quarter Section: LOT 4, NW ¼ NW ¼

Grantee(s): PLACER MINING BONANZA, LLC

C/O Ulmer & Berne LLP ATTN: PETER ROME

1660 West 2nd Street, Suite 1100

CLEVELAND, OH 44113


RECEIVED
DLN AZ STATE OFFICE
2015 DEC 17 P 1:26
PHOENIX, ARIZONA

IN WITNESS WHEREOF, Panos D. Giannetis & Denise E. Giannetis the sellers, have executed this deed effective as of the date of notary.

Grantor

Signature

Panos D. Giannetis



Denise E. Giannetis





Acknowledgment

State of Arizona, County of Maricopa

The Undersigned, a Notary Public in and for said County and State, in person and signing said document. Dated this 15th Day of December 2015.

Witness my hand and official seal





PLACER MINING BONANZA, LLC
 C/O Ulmer & Berne LLP ATTN: PETER ROME
 1660 West 2nd Street, Suite 1100
 CLEVELAND, OH 44113

2015-04547
 Page 1 of 1
 Requested By: Bonanza Llc
 SHELLEY D BAKER, RECORDER
 OFFICIAL RECORDS OF LA PAZ COUNTY, AZ
 12-16-2015 12:14 PM Recording Fee \$15.00

QUIT CLAIM DEED

The undersigned grantor(s) for valuable consideration, receipt of which is hereby acknowledged, in the amount of \$10.00, or other value, do we hereby remise, release and forever quit claim the following described property in the county of "La Paz"

State of Arizona, the Mining Claim known as: ORO-2

AMC # 433649 Township: 3 North Range: 18 West

RECEIVED
 BLM AZ STATE OFFICE
 2015 DEC 17 P 1:26
 DENIX, ARIZONA

Quarter Section: LOT 3, NE 1/4 NW 1/4

Grantee(s): PLACER MINING BONANZA, LLC
 C/O Ulmer & Berne LLP ATTN: PETER ROME
 1660 West 2nd Street, Suite 1100
 CLEVELAND, OH 44113

IN WITNESS WHEREOF, Panos D. Giannetis & Denise E. Giannetis the sellers, have executed this deed effective as of the date of notary.

Grantor

Signature

Panos D. Giannetis


Denise E. Giannetis

Acknowledgment

State of Arizona, County of Maricopa

The Undersigned, a Notary Public in and for said County and State, in person and signing said document. Dated this 15th Day of December 2015.

Witness my hand and official seal



PLACER MINING BONANZA, LLC
C/O Ulmer & Berne LLP ATTN: PETER ROME
1660 West 2nd Street, Suite 1100
CLEVELAND, OH 44113

2015-04548
Page 1 of 1
Requested By: Bonanza Llc
SHELLY D BAKER, RECORDER
OFFICIAL RECORDS OF LA PAZ COUNTY, AZ
12-16-2015 12:14 PM Recording Fee \$15.00

QUIT CLAIM DEED

The undersigned grantor(s) for valuable consideration, receipt of which is hereby acknowledged, in the amount of \$10.00, or other value, do we hereby remise, release and forever quit claim the following described property in the county of "La Paz"

State of Arizona, the Mining Claim known as: ORO-3

AMC # 433650

Township: 3 North Range: 18 West

Section: 5

Quarter Section: LOT 2, NW ¼ NE ¼

Grantee(s): PLACER MINING BONANZA, LLC

C/O Ulmer & Berne LLP ATTN: PETER ROME

1660 West 2nd Street, Suite 1100

CLEVELAND, OH 44113

RECEIVED
CLM AZ STATE OFFICE
2015 DEC 17 P 1:26
DENIX, ARIZONA

IN WITNESS WHEREOF, Panos D. Giannetis & Denise E. Giannetis the sellers, have executed this deed effective as of the date of notary.

Grantor

Signature

Panos D. Giannetis



Denise E. Giannetis

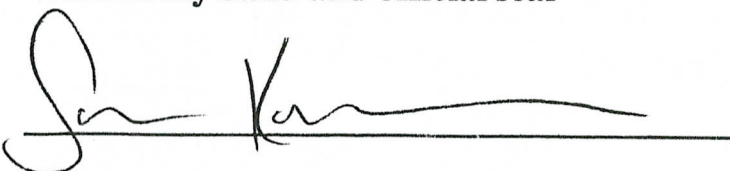


Acknowledgment

State of Arizona, County of Maricopa

The Undersigned, a Notary Public in and for said County and State, in person and signing said document. Dated this 15th Day of December 2015.

Witness my hand and official seal



PLACER MINING BONANZA, LLC
C/O Ulmer & Berne LLP ATTN: PETER ROME
1660 West 2nd Street, Suite 1100
CLEVELAND, OH 44113

2015-04549

Page 1 of 1

Requested By: Bonanza Llc

SHELLY D BAKER, RECORDER

OFFICIAL RECORDS OF LA PAZ COUNTY, AZ

12-16-2015 12:14 PM Recording Fee \$15.00

QUIT CLAIM DEED

The undersigned grantor(s) for valuable consideration, receipt of which is hereby acknowledged, in the amount of \$10.00, or other value, do we hereby remise, release and forever quit claim the following described property in the county of "La Paz"

State of Arizona, the Mining Claim known as: ORO-4

AMC # 433651

Township: 3 North Range: 18 West

Section 29

Quarter Section: LOT 1, NE ¼ NE ¼

Grantee(s): PLACER MINING BONANZA, LLC

C/O Ulmer & Berne LLP ATTN: PETER ROME

1660 West 2nd Street, Suite 1100

CLEVELAND, OH 44113


RECEIVED
CLM AZ STATE OFFICE
2015 DEC 17 P 1:26
PHOENIX, ARIZONA

IN WITNESS WHEREOF, Panos D. Giannetis & Denise E. Giannetis the sellers, have executed this deed effective as of the date of notary.


Grantor

Signature

Panos D. Giannetis



Denise E. Giannetis





Acknowledgment

State of Arizona, County of Maricopa

The Undersigned, a Notary Public in and for said County and State, in person and signing said document. Dated this 15th Day of December 2015.

Witness my hand and official seal



PLACER MINING BONANZA, LLC
C/O Ulmer & Berne LLP ATTN: PETER ROME
1660 West 2nd Street, Suite 1100
CLEVELAND, OH 44113

2015-12-16 15:50
Page 1 of 1
Requested By: Bonanza Llc
SHELLY D BAKER, RECORDER
OFFICIAL RECORDS OF LA PAZ COUNTY, AZ
12-16-2015 12:14 PM Recording Fee \$15.00

QUIT CLAIM DEED

The undersigned grantor(s) for valuable consideration, receipt of which is hereby acknowledged, in the amount of \$10.00, or other value, do we hereby remise, release and forever quit claim the following described property in the county of "La Paz"

State of Arizona, the Mining Claim known as: ORO-5

AMC # 433652

Township: 3 North Range: 18 West

Section: 5

Quarter Section: SW ¼ NW ¼

Grantee(s): PLACER MINING BONANZA, LLC

C/O Ulmer & Berne LLP ATTN: PETER ROME

1660 West 2nd Street, Suite 1100

CLEVELAND, OH 44113

RECEIVED
CLM AZ STATE OFFICE
2015 DEC 17 P 1:26
PHOENIX, ARIZONA

IN WITNESS WHEREOF, Panos D. Giannetis & Denise E. Giannetis the sellers, have executed this deed effective as of the date of notary.

Grantor

Signature

Panos D. Giannetis



Denise E. Giannetis




Acknowledgment

State of Arizona, County of Maricopa

The Undersigned, a Notary Public in and for said County and State, in person and signing said document. Dated this 15th Day of December 2015.

Witness my hand and official seal



PLACER MINING BONANZA, LLC
C/O Ulmer & Berne LLP ATTN: PETER ROME
1660 West 2nd Street, Suite 1100
CLEVELAND, OH 44113

2015-11-551
Page 1 of 1
Requested By: Bonanza LLC
SHELLY D BAKER, RECORDER
OFFICIAL RECORDS OF LA PAZ COUNTY, AZ
12-16-2015 12:14 PM Recording Fee \$15.00

QUIT CLAIM DEED

The undersigned grantor(s) for valuable consideration, receipt of which is hereby acknowledged, in the amount of \$10.00, or other value, do we hereby remise, release and forever quit claim the following described property in the county of "La Paz"

State of Arizona, the Mining Claim known as: ORO-6

AMC # 433653 Township: 3 North Range: 18 West Section: 5

Quarter Section: SE ¼ NW ¼

Grantee(s): PLACER MINING BONANZA, LLC
C/O Ulmer & Berne LLP ATTN: PETER ROME
1660 West 2nd Street, Suite 1100
CLEVELAND, OH 44113

RECEIVED
LA PAZ STATE OFFICE
2015 DEC 17 P 1:26
TUCSON, ARIZONA

IN WITNESS WHEREOF, Panos D. Giannetis & Denise E. Giannetis the sellers, have executed this deed effective as of the date of notary.

Grantor

Signature

Panos D. Giannetis



Denise E. Giannetis




Acknowledgment

State of Arizona, County of Maricopa

The Undersigned, a Notary Public in and for said County and State, in person and signing said document. Dated this 15th Day of December 2015.

Witness my hand and official seal



PLACER MINING BONANZA, LLC
C/O Ulmer & Berne LLP ATTN: PETER ROME
1660 West 2nd Street, Suite 1100
CLEVELAND, OH 44113

2015-01-52

Page 1 of 1

Requested By: Bonanza Llc

SHELLY D BAKER, RECORDER

OFFICIAL RECORDS OF LA PAZ COUNTY, AZ

12-16-2015 12:14 PM Recording Fee \$15.00

QUIT CLAIM DEED

The undersigned grantor(s) for valuable consideration, receipt of which is hereby acknowledged, in the amount of \$10.00, or other value, do we hereby remise, release and forever quit claim the following described property in the county of "La Paz"

State of Arizona, the Mining Claim known as: ORO-7

AMC # 433654

Township: 3 North Range: 18 West

Section: 5

Quarter Section: SW ¼ NE ¼

Grantee(s): PLACER MINING BONANZA, LLC

C/O Ulmer & Berne LLP ATTN: PETER ROME

1660 West 2nd Street, Suite 1100

CLEVELAND, OH 44113

RECEIVED
2015 DEC 17 P 1:26
PLM AZ STATE OFFICE
PHOENIX, ARIZONA

IN WITNESS WHEREOF, Panos D. Giannetis & Denise E. Giannetis the sellers, have executed this deed effective as of the date of notary.

Grantor

Panos D. Giannetis

Signature



Denise E. Giannetis

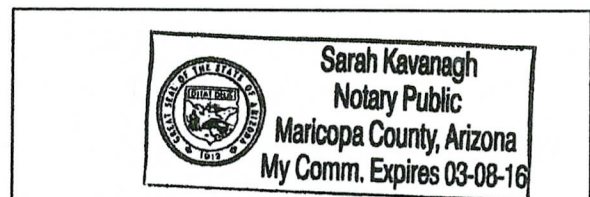



Acknowledgment

State of Arizona, County of Maricopa

The Undersigned, a Notary Public in and for said County and State, in person and signing said document. Dated this 15th Day of December 2015.

Witness my hand and official seal



PLACER MINING BONANZA, LLC
C/O Ulmer & Berne LLP ATTN: PETER ROME
1660 West 2nd Street, Suite 1100
CLEVELAND, OH 44113

2015-04553
Page 1 of 1
Requested By: Bonanza Llc
SHELLY D BAKER, RECORDER
OFFICIAL RECORDS OF LA PAZ COUNTY, AZ
12-16-2015 12:14 PM Recording Fee \$15.00

QUIT CLAIM DEED

The undersigned grantor(s) for valuable consideration, receipt of which is hereby acknowledged, in the amount of \$10.00, or other value, do we hereby remise, release and forever quit claim the following described property in the county of "La Paz"

State of Arizona, the Mining Claim known as: ORO-8

AMC # 433655 Township: 3 North Range: 18 West Section: 5

Quarter Section: SE ¼ NE ¼

Grantee(s): PLACER MINING BONANZA, LLC
C/O Ulmer & Berne LLP ATTN: PETER ROME
1660 West 2nd Street, Suite 1100
CLEVELAND, OH 44113



IN WITNESS WHEREOF, Panos D. Giannetis & Denise E. Giannetis the sellers, have executed this deed effective as of the date of notary.

Grantor

Panos D. Giannetis

Denise E. Giannetis

Signature

Acknowledgment

State of Arizona, County of Maricopa

The Undersigned, a Notary Public in and for said County and State, in person and signing said document. Dated this 15th Day of December 2015.

Witness my hand and official seal





PLACER MINING BONANZA, LLC
C/O Ulmer & Berne LLP ATTN: PETER ROME
1660 West 2nd Street, Suite 1100
CLEVELAND, OH 44113

2015-04554
Page 1 of 1
Requested By: Bonanza Llc
SHELLY D BAKER, RECORDER
OFFICIAL RECORDS OF LA PAZ COUNTY, AZ
12-16-2015 12:14 PM Recording Fee \$15.00

QUIT CLAIM DEED

The undersigned grantor(s) for valuable consideration, receipt of which is hereby acknowledged, in the amount of \$10.00, or other value, do we hereby remise, release and forever quit claim the following described property in the county of "La Paz"

State of Arizona, the Mining Claim known as: ORO-9

AMC # 433656 Township: 3 North Range: 18 West

Section: 6

Quarter Section: NW ¼ SW ¼

Grantee(s): PLACER MINING BONANZA, LLC
C/O Ulmer & Berne LLP ATTN: PETER ROME
1660 West 2nd Street, Suite 1100
CLEVELAND, OH 44113

RECEIVED
JLM AZ STATE OFFICE
2015 DEC 17 P 1:26
JOENIX, ARIZONA

IN WITNESS WHEREOF, Panos D. Giannetis & Denise E. Giannetis the sellers, have executed this deed effective as of the date of notary.

Grantor

Signature

Panos D. Giannetis



Denise E. Giannetis





Acknowledgment

State of Arizona, County of Maricopa

The Undersigned, a Notary Public in and for said County and State, in person and signing said document. Dated this 15th Day of December 2015.

Witness my hand and official seal



PLACER MINING BONANZA, LLC
C/O Ulmer & Berne LLP ATTN: PETER ROME
1660 West 2nd Street, Suite 1100
CLEVELAND, OH 44113

2015-04355
Page 1 of 1
Requested By: Bonanza Llc
SHELLY D BAKER, RECORDER
OFFICIAL RECORDS OF LA PAZ COUNTY, AZ
12-16-2015 12:14 PM Recording Fee \$15.00

QUIT CLAIM DEED

The undersigned grantor(s) for valuable consideration, receipt of which is hereby acknowledged, in the amount of \$10.00, or other value, do we hereby remise, release and forever quit claim the following described property in the county of "La Paz"

State of Arizona, the Mining Claim known as: ORO-10

AMC # 433657

Township: 3 North Range: 18 West

Section: 5

Quarter Section: NE ¼ SW ¼

Grantee(s): PLACER MINING BONANZA, LLC

C/O Ulmer & Berne LLP ATTN: PETER ROME

1660 West 2nd Street, Suite 1100

CLEVELAND, OH 44113

RECEIVED
CLIMAZ STATE OFFICE
2015 DEC 17 P 1:26
PHOENIX, ARIZONA

IN WITNESS WHEREOF, Panos D. Giannetis & Denise E. Giannetis the sellers, have executed this deed effective as of the date of notary.

Grantor

Panos D. Giannetis

Signature



Denise E. Giannetis





Acknowledgment

State of Arizona, County of Maricopa

The Undersigned, a Notary Public in and for said County and State, in person and signing said document. Dated this 15th Day of December 2015.

Witness my hand and official seal



PLACER MINING BONANZA, LLC
C/O Ulmer & Berne LLP ATTN: PETER ROME
1660 West 2nd Street, Suite 1100
CLEVELAND, OH 44113

2015-04556
Page 1 of 1
Requested By: Bonanza Llc
SHELLY D BAKER, RECORDER
OFFICIAL RECORDS OF LA PAZ COUNTY, AZ
12-16-2015 12:14 PM Recording Fee \$15.00

QUIT CLAIM DEED

The undersigned grantor(s) for valuable consideration, receipt of which is hereby acknowledged, in the amount of \$10.00, or other value, do we hereby remise, release and forever quit claim the following described property in the county of "La Paz"

State of Arizona, the Mining Claim known as: ORO-11

AMC # 433658

Township: 3 North Range: 18 West

Section: 26

Quarter Section: SW ¼ SW ¼

Grantee(s): PLACER MINING BONANZA, LLC
C/O Ulmer & Berne LLP ATTN: PETER ROME
1660 West 2nd Street, Suite 1100
CLEVELAND, OH 44113

RECEIVED
BLM AZ STATE OFFICE
2015 DEC 17 P 1:26
DENIX, ARIZONA

IN WITNESS WHEREOF, Panos D. Gianniotis & Denise E. Gianniotis the sellers, have executed this deed effective as of the date of notary.

Grantor

Signature

Panos D. Gianniotis

Denise E. Gianniotis

Acknowledgment

State of Arizona, County of Maricopa

The Undersigned, a Notary Public in and for said County and State, in person and signing said document. Dated this 15th Day of December 2015.

Witness my hand and official seal





PLACER MINING BONANZA, LLC
C/O Ulmer & Berne LLP ATTN: PETER ROME
1660 West 2nd Street, Suite 1100
CLEVELAND, OH 44113

2015-01657
Page 1 of 1
Requested By: Bonanza Llc
SHELLY D BAKER, RECORDER
OFFICIAL RECORDS OF LA PAZ COUNTY, AZ
12-16-2015 12:14 PM Recording Fee \$15.00

QUIT CLAIM DEED

The undersigned grantor(s) for valuable consideration, receipt of which is hereby acknowledged, in the amount of \$10.00, or other value, do we hereby remise, release and forever quit claim the following described property in the county of "La Paz"

State of Arizona, the Mining Claim known as: ORO-12

AMC # 433659

Township: 3 North Range: 18 West

Section: 5

Quarter Section: SE ¼ SW ¼

Grantee(s): PLACER MINING BONANZA, LLC

C/O Ulmer & Berne LLP ATTN: PETER ROME

1660 West 2nd Street, Suite 1100

CLEVELAND, OH 44113

RECEIVED
CLM AZ STATE OFFICE
2015 DEC 17 P 1:26
MARICOPA, ARIZONA

IN WITNESS WHEREOF, Panos D. Giannetotis & Denise E. Giannetotis the sellers, have executed this deed effective as of the date of notary.

Grantor

Panos D. Giannetotis

Signature



Denise E. Giannetotis





Acknowledgment

State of Arizona, County of Maricopa

The Undersigned, a Notary Public in and for said County and State, in person and signing said document. Dated this 15th Day of December 2015.

Witness my hand and official seal



PLACER MINING BONANZA, LLC
C/O Ulmer & Berne LLP ATTN: PETER ROME
1660 West 2nd Street, Suite 1100
CLEVELAND, OH 44113

2015-04558
Page 1 of 1
Requested By: Bonanza LLC
SHELLY D BAKER, RECORDER
OFFICIAL RECORDS OF LA PAZ COUNTY, AZ
12-16-2015 12:14 PM Recording Fee \$15.00

QUIT CLAIM DEED

The undersigned grantor(s) for valuable consideration, receipt of which is hereby acknowledged, in the amount of \$10.00, or other value, do we hereby remise, release and forever quit claim the following described property in the county of "La Paz"

State of Arizona, the Mining Claim known as: ORO-13

AMC # 433660 Township: 3 North Range: 18 West Section: 5

Quarter Section: NW ¼ SE ¼

Grantee(s): PLACER MINING BONANZA, LLC
C/O Ulmer & Berne LLP ATTN: PETER ROME
1660 West 2nd Street, Suite 1100
CLEVELAND, OH 44113

RECEIVED
BLM AZ STATE OFFICE
2015 DEC 17 P 1:26
PHOENIX, ARIZONA

IN WITNESS WHEREOF, Panos D. Giannetis & Denise E. Giannetis the sellers, have executed this deed effective as of the date of notary.


Grantor

Panos D. Giannetis

Signature



Denise E. Giannetis





Acknowledgment

State of Arizona, County of Maricopa

The Undersigned, a Notary Public in and for said County and State, in person and signing said document. Dated this 15th Day of December 2015.

Witness my hand and official seal



PLACER MINING BONANZA, LLC
C/O Ulmer & Berne LLP ATTN: PETER ROME
1660 West 2nd Street, Suite 1100
CLEVELAND, OH 44113

2015-04559

Page 1 of 1

Requested By: Bonanza Llc

SHELLY D BAKER, RECORDER

OFFICIAL RECORDS OF LA PAZ COUNTY, AZ

12-16-2015 12:14 PM Recording Fee \$15.00

QUIT CLAIM DEED

The undersigned grantor(s) for valuable consideration, receipt of which is hereby acknowledged, in the amount of \$10.00, or other value, do we hereby remise, release and forever quit claim the following described property in the county of "La Paz"

State of Arizona, the Mining Claim known as: ORO-14

AMC # 433661

Township: 3 North Range: 18 West

Section: 5

Quarter Section: NE ¼ SE ¼

Grantee(s): PLACER MINING BONANZA, LLC

C/O Ulmer & Berne LLP ATTN: PETER ROME

1660 West 2nd Street, Suite 1100

CLEVELAND, OH 44113

RECEIVED
CLM AZ STATE OFFICE
2015 DEC 17 P 1:26
PHOENIX, ARIZONA

IN WITNESS WHEREOF, Panos D. Giannetis & Denise E. Giannetis the sellers, have executed this deed effective as of the date of notary.


Grantor

Signature

Panos D. Giannetis



Denise E. Giannetis



Acknowledgment

State of Arizona, County of Maricopa

The Undersigned, a Notary Public in and for said County and State, in person and signing said document. Dated this 15th Day of December 2015.

Witness my hand and official seal



Sarah Kavanagh
Notary Public
Maricopa County, Arizona
My Comm. Expires 03-08-16

PLACER MINING BONANZA, LLC
C/O Ulmer & Berne LLP ATTN: PETER ROME
1660 West 2nd Street, Suite 1100
CLEVELAND, OH 44113

2015-04560
Page 1 of 1
Requested By: Bonanza Llc
SHELLY D BAKER, RECORDER
OFFICIAL RECORDS OF LA PAZ COUNTY, AZ
12-16-2015 12:14 PM Recording Fee \$15.00

QUIT CLAIM DEED

The undersigned grantor(s) for valuable consideration, receipt of which is hereby acknowledged, in the amount of \$10.00, or other value, do we hereby remise, release and forever quit claim the following described property in the county of "La Paz"

State of Arizona, the Mining Claim known as: ORO-15

AMC # 433662

Township: 3 North Range: 18 West

Section: 5

Quarter Section: SW ¼ SE ¼

Grantee(s): PLACER MINING BONANZA, LLC
C/O Ulmer & Berne LLP ATTN: PETER ROME
1660 West 2nd Street, Suite 1100
CLEVELAND, OH 44113

RECEIVED
DLH AZ STATE OFFICE
2015 DEC 17 P 1:26
PHOENIX, ARIZONA

IN WITNESS WHEREOF, Panos D. Giannetis & Denise E. Giannetis the sellers, have executed this deed effective as of the date of notary.

Grantor

Signature

Panos D. Giannetis



Denise E. Giannetis




Acknowledgment

State of Arizona, County of Maricopa

The Undersigned, a Notary Public in and for said County and State, in person and signing said document. Dated this 15th Day of December 2015.

Witness my hand and official seal



PLACER MINING BONANZA, LLC
C/O Ulmer & Berne LLP ATTN: PETER ROME
1660 West 2nd Street, Suite 1100
CLEVELAND, OH 44113

2015-04561

Page 1 of 1
Requested By: Bonanza LLC
SHELLY D BAKER, RECORDER
OFFICIAL RECORDS OF LA PAZ COUNTY, AZ
12-16-2015 12:14 PM Recording Fee \$15.00

QUIT CLAIM DEED

The undersigned grantor(s) for valuable consideration, receipt of which is hereby acknowledged, in the amount of \$10.00, or other value, do we hereby remise, release and forever quit claim the following described property in the county of "La Paz"

State of Arizona, the Mining Claim known as: ORO-16

AMC # 433663

Township: 3 North Range: 18 West

Section: 35

Quarter Section: SE ¼ SE ¼

Grantee(s): PLACER MINING BONANZA, LLC

C/O Ulmer & Berne LLP ATTN: PETER ROME

1660 West 2nd Street, Suite 1100

CLEVELAND, OH 44113


RECEIVED
CLM AZ STATE OFFICE
10ENIX, ARIZONA
15 DEC 17 P 1:26

IN WITNESS WHEREOF, Panos D. Giannetis & Denise E. Giannetis the sellers, have executed this deed effective as of the date of notary.


Grantor

Signature

Panos D. Giannetis



Denise E. Giannetis




Acknowledgment

State of Arizona, County of Maricopa

The Undersigned, a Notary Public in and for said County and State, in person and signing said document. Dated this 15th Day of December 2015.

Witness my hand and official seal



Sarah Kavanagh
Notary Public
Maricopa County, Arizona
My Comm. Expires 03-08-16

United States Department of the Interior
Bureau of Land Management
 LANDS/RECREATION & PLANNING
 ONE N CENTRAL AVE
 PHOENIX, AZ 85004 -2203
 Phone: 602-417-9200

Receipt

No: 3456248

Transaction #: 3555875	
Date of Transaction: 12/17/2015	
CUSTOMER:	
PANOS GIANNEOTIS 16772 W BELL RD STE 110-417 SURPRISE, AZ 85374-9702 US	

LINE #	QTY	DESCRIPTION	REMARKS	UNIT PRICE	TOTAL
1	1.00	LOCATABLE MINERALS / MINING CLAIMS- NOT NEW-UNADJUD, ONE AUTH NO. ONLY / MINING CLAIM MONEY RECEIVED CASES: AMC416019/\$510.00	TRF/51	- n/a -	510.00
TOTAL:					\$510.00

PAYMENT INFORMATION			
NOTE: Items will appear on credit card statement as "Bureau of Land Mgmt CO".			
1	AMOUNT:	510.00	POSTMARKED: N/A
	TYPE:	CREDIT CARD	RECEIVED: 12/17/2015
	NAME:	GIANNEOTIS, PANOS 16772 W BELL RD STE 110-417 SURPRISE AZ 85374-9702 US	
	CARD NO:	XXXXXXXXXXXX9714	AUTH CODE: 185896
	NAME ON CARD:	PANOS D GIANNEOTIS	
	EXPIRES:	10/2018	
	SIGNATURE:		

REMARKS

This receipt was generated by the automated BLM Collections and Billing System and is a paper representation of a portion of the official electronic record contained therein.

NOTICE!!

These documents have been scanned!

Do not place un-scanned documents beneath this notice!

Do not remove this notice from this file!

GPO Jacket No. 560-102
Print Order 61540
Rise Business Services, LLC
Job=AZ15 5/14/2019



Box Number= AZ15047



Claim Begin-End: AMC416016-AMC416022

4 Miscellaneous



AZ15047-11

AMC415557-AMC416189

ulmer | berne | llp

ATTORNEYS

RECEIVED
BLM AZ STATE OFFICE

2016 SEP -1 P 4:11

PHOENIX, ARIZONA
August 30, 2016

BRETT C. ALTIER
associate attorney

direct 216.583.7426
direct fax 216.583.7427
baltier@ulmer.com

376837
379547
396777
398267
414568
416016
416638
433622
438511
438908
439008

VIA FEDEX

Bureau of Land Management
Arizona State Office
One North Central Avenue, Suite 800
Phoenix, AZ 85004-4427

RE: Change of Address for Placer Mining Bonanza, LLC and subsidiaries.


Dear Ms

Our firm represents Placer Mining Bonanza, LLC (the "Company"). The Company is also the sole member or shareholder, respectively, of the following entities:

- Bagdad Hillside, LLC;
- Black Dragon, LLC;
- Ghost Rider Mining, LLC;
- Gold Nugget Mine, LLC;
- Jackpot Minerals, LLC;
- Jackpot Placer, LLC;
- Placer Mining Corp.;
- Plomosa Sand & Gravel, LLC (collectively, the "Subsidiaries").

We are writing to confirm that the address for all of the Companies and Subsidiaries is now as follows:

c/o Ulmer & Berne LLP
1660 West 2nd Street, Suite 1100
Cleveland, Ohio 44113-1448
Attn: Peter Rome



SKYLIGHT OFFICE TOWER
1660 WEST 2ND STREET, SUITE 1100
CLEVELAND, OHIO 44113-1448

firm
216.583.7000

fax
216.583.7001

internet
www.ulmer.com

CLEVELAND

COLUMBUS

CINCINNATI

CHICAGO

Bureau of Land Management
Notice of Change of Address
August 30, 2016
Page 2

RECEIVED
BLM AZ STATE OFFICE
2016 SEP -1 P 4:11
PHOENIX, ARIZONA

Please update the records of the Bureau of Land Management, Arizona State Office, and direct all future communications to the Company and Subsidiaries to this address.

If you have any questions or need additional information, please do not hesitate to contact me. Thank you for your assistance on this matter.

Best regards,



Brett C. Altier

List of Proprietors

JACKPOT MINERALS LLC[2327083], 16772 W BELL RD # 110-417, , SURPRISE, AZ, 853749702, C, MATCHED
JACKPOT MINERALS LLC[2401861], 1660 W 2ND ST STE 1100, , CLEVELAND, OH, 441131406, C, MATCHED

CONSOLIDATED

Select

Cancel

NOTICE!!

These documents have been scanned!

Do not place un-scanned documents beneath this notice!

Do not remove this notice from this file!

GPO Jacket No. 560-102
Print Order 61540
Rise Business Services, LLC
Job=AZ15 5/14/2019



Box Number= AZ15047



Claim Begin-End: AMC416016-AMC416022

5 Annual Filings



AZ15047-11

AMC415557-AMC416189

DEPARTMENT OF THE INTERIOR
BUREAU OF LAND MANAGEMENT
MINING CLAIMS

Run Date/Time: 9/11/2018

MC Maintenance Fees Paid Through the BLM Pay Portal
(by Date Paid)

Page 535 Of 723

CBS Receipt: 4250856

Printed For Lead File # **AMC416016**

Agency Tracking ID: 1535649319

Assessment Year: 2019

Paid On: 8/30/2018

Number of BLM Serial Nr: 90

Total Amount Paid: \$13,950.00

Claim Name	BLM Serial No	Lead File No	Amount Paid
PLOMOSA 3 EXT	AMC414570	AMC414568	\$155.00
BLACK DRAGON	AMC416016	AMC416016	\$155.00
DRAGON 888	AMC416017	AMC416016	\$155.00
GOLD DRAGON	AMC416018	AMC416016	\$155.00
GREEN DRAGON	AMC416019	AMC416016	\$155.00
LUCKY DRAGON	AMC416020	AMC416016	\$155.00
SILVER DRAGON	AMC416021	AMC416016	\$155.00
STONE CABIN	AMC416022	AMC416016	\$155.00
DOUBLE DRAGON	AMC416638	AMC416638	\$155.00
BH-1	AMC433622	AMC433622	\$155.00
BH-2	AMC433623	AMC433622	\$155.00
BH-3	AMC433624	AMC433622	\$155.00
BH-4	AMC433625	AMC433622	\$155.00
BH-5	AMC433626	AMC433622	\$155.00
BH-6	AMC433627	AMC433622	\$155.00
BH-7	AMC433628	AMC433622	\$155.00
BH-8	AMC433629	AMC433622	\$155.00
BH-9	AMC433630	AMC433622	\$155.00
BH-10	AMC433631	AMC433622	\$155.00
BONANZA-8	AMC433632	AMC433622	\$155.00
BONANZA-9	AMC433633	AMC433622	\$155.00
BONANZA-1	AMC433634	AMC433622	\$155.00
BONANZA-2	AMC433635	AMC433622	\$155.00
BONANZA-3	AMC433636	AMC433622	\$155.00

NO WARRANTY IS MADE BY BLM FOR USE OF THE DATA FOR PURPOSES NOT INTENDED BY BLM

**DEPARTMENT OF THE INTERIOR
BUREAU OF LAND MANAGEMENT
MINING CLAIMS**

Run Date/Time: 9/11/2018

MC Maintenance Fees Paid Through the BLM Pay Portal
(by Date Paid)

Page 536 Of 723

BONANZA-4	AMC433637	AMC433622	\$155.00
BONANZA-5	AMC433638	AMC433622	\$155.00
BONANZA-6	AMC433639	AMC433622	\$155.00
BONANZA-7	AMC433640	AMC433622	\$155.00
BONANZA-10	AMC433641	AMC433622	\$155.00
BONANZA-11	AMC433642	AMC433622	\$155.00
BONANZA-12	AMC433643	AMC433622	\$155.00
BONANZA-13	AMC433644	AMC433622	\$155.00
ORO-1	AMC433648	AMC433622	\$155.00
ORO-2	AMC433649	AMC433622	\$155.00
ORO-3	AMC433650	AMC433622	\$155.00
ORO-4	AMC433651	AMC433622	\$155.00
ORO-5	AMC433652	AMC433622	\$155.00
ORO-6	AMC433653	AMC433622	\$155.00
ORO-7	AMC433654	AMC433622	\$155.00
ORO-8	AMC433655	AMC433622	\$155.00
ORO-9	AMC433656	AMC433622	\$155.00
ORO-10	AMC433657	AMC433622	\$155.00
ORO-11	AMC433658	AMC433622	\$155.00
ORO-12	AMC433659	AMC433622	\$155.00
ORO-13	AMC433660	AMC433622	\$155.00
ORO-14	AMC433661	AMC433622	\$155.00
ORO-15	AMC433662	AMC433622	\$155.00
ORO-16	AMC433663	AMC433622	\$155.00
BH-1-2	AMC438511	AMC438511	\$155.00
BH-2-2	AMC438512	AMC438511	\$155.00
BH-3-2	AMC438513	AMC438511	\$155.00
BH-4-2	AMC438514	AMC438511	\$155.00
BH-5-2	AMC438515	AMC438511	\$155.00
BH-6-2	AMC438516	AMC438511	\$155.00
BH-7-2	AMC438517	AMC438511	\$155.00
BH-9-2	AMC438518	AMC438511	\$155.00
BH-10-2	AMC438519	AMC438511	\$155.00
BLACK DRAGON-2	AMC438520	AMC438511	\$155.00
BONANZA-1-2	AMC438521	AMC438511	\$155.00

NO WARRANTY IS MADE BY BLM FOR USE OF THE DATA FOR PURPOSES NOT INTENDED BY BLM

**DEPARTMENT OF THE INTERIOR
BUREAU OF LAND MANAGEMENT
MINING CLAIMS**

Run Date/Time: 9/11/2018

**MC Maintenance Fees Paid Through the BLM Pay Portal
(by Date Paid)**

Page 537 Of 723

BONANZA-2-2	AMC438522	AMC438511	\$155.00
BONANZA-3-2	AMC438523	AMC438511	\$155.00
BONANZA-4-2	AMC438524	AMC438511	\$155.00
BONANZA-5-2	AMC438525	AMC438511	\$155.00
BONANZA-6-2	AMC438526	AMC438511	\$155.00
BONANZA-7-2	AMC438527	AMC438511	\$155.00
BONANZA-8-2	AMC438528	AMC438511	\$155.00
BONANZA-9-2	AMC438529	AMC438511	\$155.00
BONANZA-10-2	AMC438530	AMC438511	\$155.00
BONANZA-11-2	AMC438531	AMC438511	\$155.00
BONANZA-12-2	AMC438532	AMC438511	\$155.00
BONANZA-13-2	AMC438533	AMC438511	\$155.00
DOUBLE DRAGON-2	AMC438534	AMC438511	\$155.00
GOLD DRAGON-2	AMC438535	AMC438511	\$155.00
GREEN DRAGON-2	AMC438536	AMC438511	\$155.00
LUCKY DRAGON-2	AMC438537	AMC438511	\$155.00
ORO-1-2	AMC438538	AMC438511	\$155.00
ORO-2-2	AMC438539	AMC438511	\$155.00
ORO-3-2	AMC438540	AMC438511	\$155.00
ORO-4-2	AMC438541	AMC438511	\$155.00
ORO-5-2	AMC438542	AMC438511	\$155.00
ORO-6-2	AMC438543	AMC438511	\$155.00
ORO-7-2	AMC438544	AMC438511	\$155.00
ORO-8-2	AMC438545	AMC438511	\$155.00
ORO-9-2	AMC438546	AMC438511	\$155.00
ORO-10-2	AMC438547	AMC438511	\$155.00
ORO-11-2	AMC438548	AMC438511	\$155.00
ORO-12-2	AMC438549	AMC438511	\$155.00
ORO-13-2	AMC438550	AMC438511	\$155.00
ORO-14-2	AMC438551	AMC438511	\$155.00
ORO-15-2	AMC438552	AMC438511	\$155.00

NO WARRANTY IS MADE BY BLM FOR USE OF THE DATA FOR PURPOSES NOT INTENDED BY BLM

United States Department of the Interior**Bureau of Land Management**

BUSINESS & SUPPORT SVCS DIV

ONE N CENTRAL AVE SUITE 800

PHOENIX, AZ 85004 -4427

Phone: 602-417-9200

Receipt

No:

4250856

Transaction #: 4366364**Date of Transaction:** 08/30/2018

CUSTOMER:

CRYSTAL BURGESS
102 W. 5965 S.
MURRAY, UT 84107 US

LINE #	QTY	DESCRIPTION	REMARKS	UNIT PRICE	TOTAL
1	1.00	LOCATABLE MINERALS / MINING CLAIMS- NOT NEW-UNADJUD, ONE AUTH NO. ONLY / MINING CLAIM MONEY RECEIVED CASES: AMC414570/\$13950.00		- n/a -	13950.00
TOTAL:					\$13,950.00

PAYMENT INFORMATION				
NOTE: Items will appear on credit card statement as "BLM O Mining Claim".				
1	AMOUNT:	13950.00	POSTMARKED:	N/A
	TYPE:	CREDIT CARD	RECEIVED:	08/30/2018
	NAME:	CRYSTAL BURGESS 102 W. 5965 S. MURRAY UT 84107 US		
	CARD NO:	XXXXXXXXXXXX1010	AUTH CODE:	220644
	NAME ON CARD:	CRYSTAL BURGESS		
	SIGNATURE:			

REMARKS

This receipt was generated by the automated BLM Collections and Billing System and is a paper representation of a portion of the official electronic record contained therein.

Run Date: 09/05/17

Run Time: 02:33 PM

**DEPARTMENT OF THE INTERIOR
BUREAU OF LAND MANAGEMENT
MINING CLAIMS**

MC Maintenance Fees Paid Through the BLM Pay Portal

CBS Receipt: 3966697

Printed For Lead File # **AMC416016**

Agency Tracking ID: 1504070367

Assessment Year: 2018

Number of BLM Serial Nr: 100

Paid On: 08/29/2017

Total Amount Paid: \$15,500.00

Claim Name	BLM Serial No	Lead File No	Amount Paid
PLOMOSA 3 EXT	AMC414570	AMC414568	\$155.00
BLACK DRAGON	AMC416016	AMC416016	\$155.00
DRAGON 888	AMC416017	AMC416016	\$155.00
GOLD DRAGON	AMC416018	AMC416016	\$155.00
GREEN DRAGON	AMC416019	AMC416016	\$155.00
LUCKY DRAGON	AMC416020	AMC416016	\$155.00
SILVER DRAGON	AMC416021	AMC416016	\$155.00
STONE CABIN	AMC416022	AMC416016	\$155.00
DOUBLE DRAGON	AMC416638	AMC416638	\$155.00
BH-1	AMC433622	AMC433622	\$155.00
BH-2	AMC433623	AMC433622	\$155.00
BH-3	AMC433624	AMC433622	\$155.00
BH-4	AMC433625	AMC433622	\$155.00
BH-5	AMC433626	AMC433622	\$155.00
BH-6	AMC433627	AMC433622	\$155.00
BH-7	AMC433628	AMC433622	\$155.00
BH-8	AMC433629	AMC433622	\$155.00
BH-9	AMC433630	AMC433622	\$155.00
BH-10	AMC433631	AMC433622	\$155.00
BONANZA-8	AMC433632	AMC433622	\$155.00
BONANZA-9	AMC433633	AMC433622	\$155.00
BONANZA-1	AMC433634	AMC433622	\$155.00
BONANZA-2	AMC433635	AMC433622	\$155.00
BONANZA-3	AMC433636	AMC433622	\$155.00
BONANZA-4	AMC433637	AMC433622	\$155.00
BONANZA-5	AMC433638	AMC433622	\$155.00
BONANZA-6	AMC433639	AMC433622	\$155.00
BONANZA-7	AMC433640	AMC433622	\$155.00
BONANZA-10	AMC433641	AMC433622	\$155.00
BONANZA-11	AMC433642	AMC433622	\$155.00
BONANZA-12	AMC433643	AMC433622	\$155.00
BONANZA-13	AMC433644	AMC433622	\$155.00
ORO-1	AMC433648	AMC433622	\$155.00
ORO-2	AMC433649	AMC433622	\$155.00
ORO-3	AMC433650	AMC433622	\$155.00
ORO-4	AMC433651	AMC433622	\$155.00

NO WARRANTY IS MADE BY BLM FOR USE OF THE DATA FOR PURPOSES NOT INTENDED BY BLM

Run Date: 09/05/17

Run Time: 02:33 PM

**DEPARTMENT OF THE INTERIOR
BUREAU OF LAND MANAGEMENT
MINING CLAIMS**

MC Maintenance Fees Paid Through the BLM Pay Portal

CBS Receipt: 3966697

Printed For Lead File # AMC416016

Agency Tracking ID: 1504070367

Assessment Year: 2018

Number of BLM Serial Nr: 100

Paid On: 08/29/2017

Total Amount Paid: \$15,500.00

Claim Name	BLM Serial No	Lead File No	Amount Paid
ORO-5	AMC433652	AMC433622	\$155.00
ORO-6	AMC433653	AMC433622	\$155.00
ORO-7	AMC433654	AMC433622	\$155.00
ORO-8	AMC433655	AMC433622	\$155.00
ORO-9	AMC433656	AMC433622	\$155.00
ORO-10	AMC433657	AMC433622	\$155.00
ORO-11	AMC433658	AMC433622	\$155.00
ORO-12	AMC433659	AMC433622	\$155.00
ORO-13	AMC433660	AMC433622	\$155.00
ORO-14	AMC433661	AMC433622	\$155.00
ORO-15	AMC433662	AMC433622	\$155.00
ORO-16	AMC433663	AMC433622	\$155.00
BH-1-2	AMC438511	AMC438511	\$155.00
BH-2-2	AMC438512	AMC438511	\$155.00
BH-3-2	AMC438513	AMC438511	\$155.00
BH-4-2	AMC438514	AMC438511	\$155.00
BH-5-2	AMC438515	AMC438511	\$155.00
BH-6-2	AMC438516	AMC438511	\$155.00
BH-7-2	AMC438517	AMC438511	\$155.00
BH-9-2	AMC438518	AMC438511	\$155.00
BH-10-2	AMC438519	AMC438511	\$155.00
BLACK DRAGON-2	AMC438520	AMC438511	\$155.00
BONANZA-1-2	AMC438521	AMC438511	\$155.00
BONANZA-2-2	AMC438522	AMC438511	\$155.00
BONANZA-3-2	AMC438523	AMC438511	\$155.00
BONANZA-4-2	AMC438524	AMC438511	\$155.00
BONANZA-5-2	AMC438525	AMC438511	\$155.00
BONANZA-6-2	AMC438526	AMC438511	\$155.00
BONANZA-7-2	AMC438527	AMC438511	\$155.00
BONANZA-8-2	AMC438528	AMC438511	\$155.00
BONANZA-9-2	AMC438529	AMC438511	\$155.00
BONANZA-10-2	AMC438530	AMC438511	\$155.00
BONANZA-11-2	AMC438531	AMC438511	\$155.00
BONANZA-12-2	AMC438532	AMC438511	\$155.00
BONANZA-13-2	AMC438533	AMC438511	\$155.00
DOUBLE DRAGON-2	AMC438534	AMC438511	\$155.00

NO WARRANTY IS MADE BY BLM FOR USE OF THE DATA FOR PURPOSES NOT INTENDED BY BLM

Run Date: 09/05/17

Run Time: 02:33 PM

**DEPARTMENT OF THE INTERIOR
BUREAU OF LAND MANAGEMENT
MINING CLAIMS**

MC Maintenance Fees Paid Through the BLM Pay Portal

CBS Receipt: 3966697

Printed For Lead File # AMC416016

Agency Tracking ID: 1504070367

Assessment Year: 2018

Number of BLM Serial Nr: 100

Paid On: 08/29/2017

Total Amount Paid: \$15,500.00

Claim Name	BLM Serial No	Lead File No	Amount Paid
GOLD DRAGON-2	AMC438535	AMC438511	\$155.00
GREEN DRAGON-2	AMC438536	AMC438511	\$155.00
LUCKY DRAGON-2	AMC438537	AMC438511	\$155.00
ORO-1-2	AMC438538	AMC438511	\$155.00
ORO-2-2	AMC438539	AMC438511	\$155.00
ORO-3-2	AMC438540	AMC438511	\$155.00
ORO-4-2	AMC438541	AMC438511	\$155.00
ORO-5-2	AMC438542	AMC438511	\$155.00
ORO-6-2	AMC438543	AMC438511	\$155.00
ORO-7-2	AMC438544	AMC438511	\$155.00
ORO-8-2	AMC438545	AMC438511	\$155.00
ORO-9-2	AMC438546	AMC438511	\$155.00
ORO-10-2	AMC438547	AMC438511	\$155.00
ORO-11-2	AMC438548	AMC438511	\$155.00
ORO-12-2	AMC438549	AMC438511	\$155.00
ORO-13-2	AMC438550	AMC438511	\$155.00
ORO-14-2	AMC438551	AMC438511	\$155.00
ORO-15-2	AMC438552	AMC438511	\$155.00
ORO-16-2	AMC438553	AMC438511	\$155.00
SILVER DRAGON-2	AMC438554	AMC438511	\$155.00
STONE CABIN-2	AMC438555	AMC438511	\$155.00
14-A	AMC439008	AMC439008	\$155.00
14-B	AMC439009	AMC439008	\$155.00
15-A	AMC439010	AMC439008	\$155.00
15-B	AMC439011	AMC439008	\$155.00
16-A	AMC439012	AMC439008	\$155.00
16-B	AMC439013	AMC439008	\$155.00
DRAGON 888-2	AMC445156	AMC445156	\$155.00

NO WARRANTY IS MADE BY BLM FOR USE OF THE DATA FOR PURPOSES NOT INTENDED BY BLM

United States Department of the Interior

Bureau of Land Management

BUSINESS & SUPPORT SVCS DIV

ONE N CENTRAL AVE SUITE 800

PHOENIX, AZ 85004 -4427

Phone: 602-417-9200

Receipt

No:

3966697

Transaction #: 4076581	
Date of Transaction: 08/30/2017	
CUSTOMER:	
	BURGEX INC. 1042 E FORT UNION BLVD. MIDVALE,UT 84047 US

LINE #	QTY	DESCRIPTION	REMARKS	UNIT PRICE	TOTAL
1	1.00	LOCATABLE MINERALS / MINING CLAIMS- NOT NEW-UNADJUD, ONE AUTH NO. ONLY / MINING CLAIM MONEY RECEIVED CASES: AMC416020/\$15500.00		- n/a -	15500.00
TOTAL:					\$15,500.00

PAYMENT INFORMATION			
NOTE: Items will appear on credit card statement as "BLM O Mining Claim".			
1	AMOUNT:	15500.00	POSTMARKED: N/A
	TYPE:	CREDIT CARD	RECEIVED: 08/30/2017
	NAME:	BURGEX INC. 1042 E FORT UNION BLVD. MIDVALE UT 84047 US	
	CARD NO:	XXXXXXXXXXXXX3065	AUTH CODE: 032040
	NAME ON CARD:	BURGEX INC.	
	EXPIRES:	06/2019	
	SIGNATURE:		

REMARKS

This receipt was generated by the automated BLM Collections and Billing System and is a paper representation of a portion of the official electronic record contained therein.

United States Department of the Interior
Bureau of Land Management
DIV OF LANDS, MINRLS & ENERGY
ONE N CENTRAL AVE
PHOENIX, AZ 85004 -4427
Phone: 602-417-9200

Receipt

No:

3917681

Transaction #: 4027148

Date of Transaction: 08/02/2017

CUSTOMER:

PLACER MINING BONANZA LLC
C/O ULMER & BERNE LLP
1660 W 2ND ST SUITE 1100
CLEVELAND, OH 44113 US

LINE #	QTY	DESCRIPTION	REMARKS	UNIT PRICE	TOTAL
1	1.00	LOCATABLE MINERALS / MINING CLAIMS- NOT NEW-UNADJUD, ONE AUTH NO. ONLY / MINING CLAIM MONEY RECEIVED CASES: AMC416017/\$120.00	AMENDMENT - 12	- n/a -	120.00
2	1.00	LOCATABLE MINERALS / MINING CLAIMS- NEW, UNADJUD, ONE OR MORE AUTH NOS / NEW MINING CLAIM PROCESSING FEE CASES: AMC445156/\$20.00		- n/a -	20.00
3	1.00	LOCATABLE MINERALS / MINING CLAIMS- NEW, UNADJUD, ONE OR MORE AUTH NOS / NEW MINING CLAIMS LOCATION FEE CASES: AMC445156/\$37.00		- n/a -	37.00
4	1.00	LOCATABLE MINERALS / MINING CLAIMS- NEW, UNADJUD, ONE OR MORE AUTH NOS / NEW MINING CLAIMS MAINTENANCE FEE CASES: AMC445156/\$155.00		- n/a -	155.00
TOTAL:					\$332.00

PAYMENT INFORMATION

1	AMOUNT:	332.00	POSTMARKED:	N/A
	TYPE:	CHECK	RECEIVED:	08/01/2017
	CHECK NO:	233694		
	NAME:	ULMER & BERNE LLP 1660 W 2ND ST SUITE 1100 CLEVELAND OH 44113 US		

FOR AMENDMENT ON
AMC416017, REDUCING
ACREAGE TO 80 ACRES.
635 ENTERED 8/3/2017. Rm

AMENDMENTS ON AMC438511-438519,
438522, 438555
635 ENTERED 8/3/2017.
Rm

REMARKS

This receipt was generated by the automated BLM Collections and Billing System and is a paper representation of a portion of the official electronic record contained therein.

July 28, 2017

VIA FEDERAL EXPRESS

Ms. Rebecca Heick, Deputy State Director
Bureau of Land Management
Arizona State Office
One North Central Avenue, Suite 800
Phoenix, AZ 85004-4427

Re: Recording of Placer Claims

Dear Ms. Heick

For filing in the records of Bureau of Land Management, please find enclosed the following:

1. Location Notice Placer Mining Claim for Dragon 888-2 (AMC 416017);
2. Location Notice Placer Mining Claim Amended to Reduce Acreage for Dragon 888 (AMC 416017);
3. Amended Location Notice Placer Mining Claim for Stone Cabin-2 (AMC 438555);
4. Amended Location Notice Placer Mining Claim for Bonanza-2-2 (AMC 438522);
5. Amended Location Notice Placer Mining Claim for BH-1-2 (AMC 438511);
6. Amended Location Notice Placer Mining Claim for BH-2-2 (AMC 438512);
7. Amended Location Notice Placer Mining Claim for BH-3-2 (AMC 438513);
8. Amended Location Notice Placer Mining Claim for BH-4-2 (AMC 438514);
9. Amended Location Notice Placer Mining Claim for BH-5-2 (AMC 438515);
10. Amended Location Notice Placer Mining Claim for BH-6-2 (AMC 438516);
11. Amended Location Notice Placer Mining Claim for BH-7-2 (AMC 438517);
12. Amended Location Notice Placer Mining Claim for BH-9-2 (AMC 438518); and
13. Amended Location Notice Placer Mining Claim for BH-10-2 (AMC 438519).

RECEIVED
BLM AZ STATE OFFICE
2017 AUG - 1 P 3:03
PHOENIX, ARIZONA

CLEVELAND

COLUMBUS

CINCINNATI

CHICAGO

BOCA RATON

ULMER.COM

Ms. Rebecca Heick, Deputy State Director
July 28, 2017
Page 2


These claims have already been recorded in La Paz County and Yavapai County, respectively.

Also enclosed is a \$332.00 check made payable to Bureau of Land Management Recorder's Office for recording fees (\$212 for 1 new claim and \$120 for 12 amended claims at \$10 per claim).

Kindly record the enclosed documents and, after recording, return the original documents to me in the self-addressed, stamped envelope provided.

If you have any questions regarding this matter or need additional information, please do not hesitate to contact me.

Sincerely,



Brett C. Altier

Enclosures

2274130v1
40068.0000

RECEIVED
BLM / ZONING SERVICE
2017 AUG - 1 P 3:03
PHOENIX, ARIZONA

EXPRESS

Express

RECEIVED
BLM AZ STATE OFFICE

2017 AUG -1 P 3:03

PHOENIX, ARIZONA

Page 1 of 2

ORIGIN ID BKLA (216) 583-7000
BRETT C. ALTIER
OLMER & SERNE LLP
1660 W 2ND STREET
SUITE 1100
CLEVELAND, OH 44113
UNITED STATES US

SHIP DATE: 28 JUL 17
ACTWGT: 1.00 LB
CAD: 95958899NET3920


BILL SENDER

TO REBECCA HEICK, DEPUTY STATE DIRECTOR
BUREAU OF LAND MGMT.
ARIZONA STATE OFFICE
ONE NORTH CENTRAL AVE., STE 800
PHOENIX AZ 85004

(216) 583-7426
RV:
PO:

REF: 40068-0

DEPT



TRK# 7797 6009 0793
0201

MON - 31 JUL 3:00P
STANDARD OVERNIGHT

XH ZSYA

85004
AZ-US PHX



FedEx 158

Run Date: 09/14/16

Run Time: 01:48 PM

**DEPARTMENT OF THE INTERIOR
BUREAU OF LAND MANAGEMENT
MINING CLAIMS**

MC Maintenance Fees Paid Through the BLM Pay Portal

CBS Receipt: 3650460

Printed For Lead File # **AMC416016**

Agency Tracking ID: 1472736138

Assessment Year: 2017

Number of BLM Serial Nr: 1

Paid On: 09/01/2016

Total Amount Paid: \$310.00

Claim Name	BLM Serial No	Lead File No	Amount Paid
DRAGON 888	AMC416017	AMC416016	\$310.00

United States Department of the Interior**Bureau of Land Management**

BUSINESS & SUPPORT SVCS DIV

ONE N CENTRAL AVE SUITE 800

PHOENIX, AZ 85004 -4427

Phone: (602) 417-9200

Receipt

No:

3650460

Transaction #: 3754479**Date of Transaction:** 09/01/2016**CUSTOMER:**

PETER ROME
19551 NORTH PARK BLVD
SHAKER HEIGHTS, OH 44122 US

LINE #	QTY	DESCRIPTION	REMARKS	UNIT PRICE	TOTAL
1	1.00	LOCATABLE MINERALS / MINING CLAIMS- NOT NEW-UNADJUD, ONE AUTH NO. ONLY / MINING CLAIM MONEY RECEIVED CASES: AMC416017/\$310.00		- n/a -	310.00
TOTAL:					\$310.00

PAYMENT INFORMATION

NOTE: Items will appear on credit card statement as "BLM O Mining Claim".

1	AMOUNT:	310.00	POSTMARKED:	N/A
	TYPE:	CREDIT CARD	RECEIVED:	09/01/2016
	NAME:	PETER ROME 19551 NORTH PARK BLVD SHAKER HEIGHTS OH 44122 US		
	CARD NO:	XXXXXXXXXXXX1004	AUTH CODE:	100240
	NAME ON CARD:	PETER ROME		
	EXPIRES:	02/2020		
	SIGNATURE:			

REMARKS

This receipt was generated by the automated BLM Collections and Billing System and is a paper representation of a portion of the official electronic record contained therein.

Run Date: 09/14/16

Run Time: 01:48 PM

**DEPARTMENT OF THE INTERIOR
BUREAU OF LAND MANAGEMENT
MINING CLAIMS**

MC Maintenance Fees Paid Through the BLM Pay Portal

CBS Receipt: 3647310

Printed For Lead File # **AMC416016**

Agency Tracking ID: 1472589385

Assessment Year: 2017

Number of BLM Serial Nr: 92

Paid On: 08/30/2016

Total Amount Paid: \$14,260.00

Claim Name	BLM Serial No	Lead File No	Amount Paid
PLOMOSA 3 EXT	AMC414570	AMC414568	\$155.00
BLACK DRAGON	AMC416016	AMC416016	\$155.00
GOLD DRAGON	AMC416018	AMC416016	\$155.00
GREEN DRAGON	AMC416019	AMC416016	\$155.00
LUCKY DRAGON	AMC416020	AMC416016	\$155.00
SILVER DRAGON	AMC416021	AMC416016	\$155.00
STONE CABIN	AMC416022	AMC416016	\$155.00
DOUBLE DRAGON	AMC416638	AMC416638	\$155.00
BH-1	AMC433622	AMC433622	\$155.00
BH-2	AMC433623	AMC433622	\$155.00
BH-3	AMC433624	AMC433622	\$155.00
BH-4	AMC433625	AMC433622	\$155.00
BH-5	AMC433626	AMC433622	\$155.00
BH-6	AMC433627	AMC433622	\$155.00
BH-7	AMC433628	AMC433622	\$155.00
BH-8	AMC433629	AMC433622	\$155.00
BH-9	AMC433630	AMC433622	\$155.00
BH-10	AMC433631	AMC433622	\$155.00
BONANZA-8	AMC433632	AMC433622	\$155.00
BONANZA-9	AMC433633	AMC433622	\$155.00
BONANZA-1	AMC433634	AMC433622	\$155.00
BONANZA-2	AMC433635	AMC433622	\$155.00
BONANZA-3	AMC433636	AMC433622	\$155.00
BONANZA-4	AMC433637	AMC433622	\$155.00
BONANZA-5	AMC433638	AMC433622	\$155.00
BONANZA-6	AMC433639	AMC433622	\$155.00
BONANZA-7	AMC433640	AMC433622	\$155.00
BONANZA-10	AMC433641	AMC433622	\$155.00
BONANZA-11	AMC433642	AMC433622	\$155.00
BONANZA-12	AMC433643	AMC433622	\$155.00
BONANZA-13	AMC433644	AMC433622	\$155.00
ORO-1	AMC433648	AMC433622	\$155.00
ORO-2	AMC433649	AMC433622	\$155.00
ORO-3	AMC433650	AMC433622	\$155.00
ORO-4	AMC433651	AMC433622	\$155.00
ORO-5	AMC433652	AMC433622	\$155.00

NO WARRANTY IS MADE BY BLM FOR USE OF THE DATA FOR PURPOSES NOT INTENDED BY BLM

Run Date: 09/14/16

Run Time: 01:48 PM

**DEPARTMENT OF THE INTERIOR
BUREAU OF LAND MANAGEMENT
MINING CLAIMS**

MC Maintenance Fees Paid Through the BLM Pay Portal

CBS Receipt: 3647310

Printed For Lead File # AMC416016

Agency Tracking ID: 1472589385

Assessment Year: 2017

Number of BLM Serial Nr: 92

Paid On: 08/30/2016

Total Amount Paid: \$14,260.00

Claim Name	BLM Serial No	Lead File No	Amount Paid
ORO-6	AMC433653	AMC433622	\$155.00
ORO-7	AMC433654	AMC433622	\$155.00
ORO-8	AMC433655	AMC433622	\$155.00
ORO-9	AMC433656	AMC433622	\$155.00
ORO-10	AMC433657	AMC433622	\$155.00
ORO-11	AMC433658	AMC433622	\$155.00
ORO-12	AMC433659	AMC433622	\$155.00
ORO-13	AMC433660	AMC433622	\$155.00
ORO-14	AMC433661	AMC433622	\$155.00
ORO-15	AMC433662	AMC433622	\$155.00
ORO-16	AMC433663	AMC433622	\$155.00
BH-1-2	AMC438511	AMC438511	\$155.00
BH-2-2	AMC438512	AMC438511	\$155.00
BH-3-2	AMC438513	AMC438511	\$155.00
BH-4-2	AMC438514	AMC438511	\$155.00
BH-5-2	AMC438515	AMC438511	\$155.00
BH-6-2	AMC438516	AMC438511	\$155.00
BH-7-2	AMC438517	AMC438511	\$155.00
BH-9-2	AMC438518	AMC438511	\$155.00
BH-10-2	AMC438519	AMC438511	\$155.00
BLACK DRAGON-2	AMC438520	AMC438511	\$155.00
BONANZA-1-2	AMC438521	AMC438511	\$155.00
BONANZA-2-2	AMC438522	AMC438511	\$155.00
BONANZA-3-2	AMC438523	AMC438511	\$155.00
BONANZA-4-2	AMC438524	AMC438511	\$155.00
BONANZA-5-2	AMC438525	AMC438511	\$155.00
BONANZA-6-2	AMC438526	AMC438511	\$155.00
BONANZA-7-2	AMC438527	AMC438511	\$155.00
BONANZA-8-2	AMC438528	AMC438511	\$155.00
BONANZA-9-2	AMC438529	AMC438511	\$155.00
BONANZA-10-2	AMC438530	AMC438511	\$155.00
BONANZA-11-2	AMC438531	AMC438511	\$155.00
BONANZA-12-2	AMC438532	AMC438511	\$155.00
BONANZA-13-2	AMC438533	AMC438511	\$155.00
DOUBLE DRAGON-2	AMC438534	AMC438511	\$155.00
GOLD DRAGON-2	AMC438535	AMC438511	\$155.00

NO WARRANTY IS MADE BY BLM FOR USE OF THE DATA FOR PURPOSES NOT INTENDED BY BLM

Run Date: 09/14/16

Run Time: 01:48 PM

**DEPARTMENT OF THE INTERIOR
BUREAU OF LAND MANAGEMENT
MINING CLAIMS**

MC Maintenance Fees Paid Through the BLM Pay Portal

CBS Receipt: 3647310

Printed For Lead File # AMC416016

Agency Tracking ID: 1472589385

Assessment Year: 2017

Number of BLM Serial Nr: 92

Paid On: 08/30/2016

Total Amount Paid: \$14,260.00

Claim Name	BLM Serial No	Lead File No	Amount Paid
GREEN DRAGON-2	AMC438536	AMC438511	\$155.00
LUCKY DRAGON-2	AMC438537	AMC438511	\$155.00
ORO-1-2	AMC438538	AMC438511	\$155.00
ORO-2-2	AMC438539	AMC438511	\$155.00
ORO-3-2	AMC438540	AMC438511	\$155.00
ORO-4-2	AMC438541	AMC438511	\$155.00
ORO-5-2	AMC438542	AMC438511	\$155.00
ORO-6-2	AMC438543	AMC438511	\$155.00
ORO-7-2	AMC438544	AMC438511	\$155.00
ORO-8-2	AMC438545	AMC438511	\$155.00
ORO-9-2	AMC438546	AMC438511	\$155.00
ORO-10-2	AMC438547	AMC438511	\$155.00
ORO-11-2	AMC438548	AMC438511	\$155.00
ORO-12-2	AMC438549	AMC438511	\$155.00
ORO-13-2	AMC438550	AMC438511	\$155.00
ORO-14-2	AMC438551	AMC438511	\$155.00
ORO-15-2	AMC438552	AMC438511	\$155.00
ORO-16-2	AMC438553	AMC438511	\$155.00
STONE CABIN-2	AMC438554	AMC438511	\$155.00
STONE CABIN-2	AMC438555	AMC438511	\$155.00

NO WARRANTY IS MADE BY BLM FOR USE OF THE DATA FOR PURPOSES NOT INTENDED BY BLM

United States Department of the Interior
Bureau of Land Management
BUSINESS & SUPPORT SVCS DIV
ONE N CENTRAL AVE SUITE 800
PHOENIX, AZ 85004 -4427
Phone: (602) 417-9200

Receipt

No: 3647310

Transaction #: 3751297**Date of Transaction: 08/30/2016****CUSTOMER:**

PETER ROME
19551 NORTH PARK BLVD.
SHAKER HEIGHTS, OH 44122 US

LINE #	QTY	DESCRIPTION	REMARKS	UNIT PRICE	TOTAL
1	1.00	LOCATABLE MINERALS / MINING CLAIMS- NOT NEW-UNADJUD, ONE AUTH NO. ONLY / MINING CLAIM MONEY RECEIVED CASES: AMC433639/\$14260.00		- n/a -	14260.00
TOTAL:					\$14,260.00

PAYMENT INFORMATION

NOTE: Items will appear on credit card statement as "BLM O Mining Claim".

1	AMOUNT:	14260.00	POSTMARKED:	N/A
	TYPE:	CREDIT CARD	RECEIVED:	08/30/2016
	NAME:	PETER ROME 19551 NORTH PARK BLVD. SHAKER HEIGHTS OH 44122 US		
	CARD NO:	XXXXXXXXXXXX1004	AUTH CODE:	141654
	NAME ON CARD:	PETER ROME		
	EXPIRES:	02/2020		
	SIGNATURE:			

REMARKS

This receipt was generated by the automated BLM Collections and Billing System and is a paper representation of a portion of the official electronic record contained therein.

Run Date: 09/08/15

Run Time: 09:20 AM

**DEPARTMENT OF THE INTERIOR
BUREAU OF LAND MANAGEMENT
MINING CLAIMS**

MC Maintenance Fees Paid Through the BLM Pay Portal

CBS Receipt: 3380910

Printed For Lead File # AMC416016

Agency Tracking ID: 1440948078

Assessment Year: 2016

Number of BLM Serial Nr: 9

Paid On: 08/30/2015

Total Amount Paid: \$2,635.00

Claim Name	BLM Serial No	Lead File No	Amount Paid
PLOMOSA 3 EXT	AMC414570	AMC414568	\$155.00
BLACK DRAGON	AMC416016	AMC416016	\$310.00
DRAGON 888	AMC416017	AMC416016	\$310.00
GOLD DRAGON	AMC416018	AMC416016	\$310.00
GREEN DRAGON	AMC416019	AMC416016	\$310.00
LUCKY DRAGON	AMC416020	AMC416016	\$310.00
SILVER DRAGON	AMC416021	AMC416016	\$310.00
STONE CABIN	AMC416022	AMC416016	\$310.00
DOUBLE DRAGON	AMC416638	AMC416638	\$310.00

NO WARRANTY IS MADE BY BLM FOR USE OF THE DATA FOR PURPOSES NOT INTENDED BY BLM

United States Department of the Interior
Bureau of Land Management
BUSINESS & SUPPORT SVCS DIV
ONE N CENTRAL AVE SUITE 800
PHOENIX, AZ 85004 -4427
Phone: (602) 417-9200

Receipt

No: 3380910

Transaction #: 3479197	
Date of Transaction: 08/30/2015	
CUSTOMER:	
	PANOS GIANNEOTIS 16772 W BELL RD #110 SURPRISE, AZ 85374 US

LINE #	QTY	DESCRIPTION	REMARKS	UNIT PRICE	TOTAL
1	1.00	LOCATABLE MINERALS / MINING CLAIMS- NOT NEW-UNADJUD, ONE AUTH NO. ONLY / MINING CLAIM MONEY RECEIVED CASES: AMC414570/\$2635.00		- n/a -	2635.00
TOTAL:					\$2,635.00

PAYMENT INFORMATION				
NOTE: Items will appear on credit card statement as "BLM O Mining Claim".				
1	AMOUNT:	2635.00	POSTMARKED:	N/A
	TYPE:	CREDIT CARD	RECEIVED:	08/30/2015
	NAME:	PANOS GIANNEOTIS 16772 W BELL RD #110 SURPRISE AZ 85374 US		
	CARD NO:	XXXXXXXXXXXX3001	AUTH CODE:	831861
	NAME ON CARD:	PANOS GIANNEOTIS		
	EXPIRES:	03/2016		
	SIGNATURE:			

REMARKS

This receipt was generated by the automated BLM Collections and Billing System and is a paper representation of a portion of the official electronic record contained therein.

- Run Date: 08/20/14

9

Run Time: 03:40 PM

**DEPARTMENT OF THE INTERIOR
BUREAU OF LAND MANAGEMENT
MINING CLAIMS**

MC Maintenance Fees Paid Through the BLM Pay Portal

400030

414568

416016

416638

CBS Receipt: 3100876

Agency Tracking ID: 21465394

Assessment Year: 2015

Paid On : 08/13/2014

Number of BLM Serial Nr: 10

Total Amount Paid: \$3,255.00

Claim Name	BLM Serial No	Lead File No	Case Type	Amount Paid
PLOMOSA PLACER	AMC400030	AMC400030	384201	\$620.00
PLOMOSA 3 EXT	AMC414570	AMC414568		\$155.00
BLACK DRAGON	AMC416016	AMC416016		\$310.00
DRAGON 888	AMC416017			\$310.00
GOLD DRAGON	AMC416018			\$310.00
GREEN DRAGON	AMC416019			\$310.00
LUCKY DRAGON	AMC416020			\$310.00
SILVER DRAGON	AMC416021			\$310.00
STONE CABIN	AMC416022			\$310.00
DOUBLE DRAGON	AMC416638	AMC416638		\$310.00

NO WARRANTY IS MADE BY BLM FOR USE OF THE DATA FOR PURPOSES NOT INTENDED BY BLM

United States Department of the Interior
Bureau of Land Management
BUSINESS & SUPPORT SVCS DIV
ONE N CENTRAL AVE SUITE 800
PHOENIX, AZ 85004 -4427
Phone: (602) 417-9200

Receipt

No: 3100876

Transaction #: 3192428	
Date of Transaction: 08/13/2014	
CUSTOMER:	
	PANOS D GIANNEOTIS 16772 W BELL RD #110 SURPRISE, AZ 85374

LINE #	QTY	DESCRIPTION	REMARKS	UNIT PRICE	TOTAL
1	1.00	LOCATABLE MINERALS / MINING CLAIMS- NOT NEW-UNADJUD, ONE AUTH NO. ONLY / MINING CLAIM MONEY RECEIVED CASES: AMC416016/\$3255.00		- n/a -	3255.00
TOTAL:					\$3,255.00

PAYMENT INFORMATION				
NOTE: Items will appear on credit card statement as "BLM O Mining Claim".				
1	AMOUNT:	3255.00	POSTMARKED:	N/A
	TYPE:	CREDIT CARD	RECEIVED:	08/13/2014
	NAME:	PANOS D GIANNEOTIS 16772 W BELL RD #110 SURPRISE AZ 85374		
	CARD NO:	XXXXXXXXXXXX3001	AUTH CODE:	210785
	NAME ON CARD:	PANOS D GIANNEOTIS		
	EXPIRES:	03/2016		
	SIGNATURE:			

REMARKS

This receipt was generated by the automated BLM Collections and Billing System and is a paper representation of a portion of the official electronic record contained therein.

UNITED STATES DEPARTMENT OF
THE INTERIOR BUREAU OF LAND
MANAGEMENT
**MAINTENANCE FEE PAYMENT FORM
FOR PLACER MINING CLAIMS**

AMC 414568
AMC 416016
AMC 416038
AMC 396777
AMC 376837

Remitter Name: Panos D. Gianniotis

Mailing Address: 16772 W. Bell Rd #110

City, State, Zip: Surprise, AZ 85374

☐ Check here if this is a change of address.

AMC 400030

No. of claims 19

Total due BLM \$ 12,740.00

- The maintenance fee may be paid by cash, check, money order, Bureau of Land Management (BLM) Declining Deposit Account, or credit card (VISA, American Express, Discover, or MasterCard). Payments must be remitted to the BLM State Office where your claim or site is recorded and received on or before September 1. If the payment is mailed, the envelope must be postmarked by a bona fide delivery service on or before September 1 and received at the proper BLM State Office within 15 calendar days after the due date. Payments may also be made by telephone using a credit card. A complete listing of BLM State Offices with their addresses and phone numbers can be found at <http://www.blm.gov>.
- The maintenance fee for the following claim(s) applies to the assessment year 2014.

CLAIM NAME	BLM SERIAL NO.	ACRES IN CLAIM	PAYMENT DUE TO THE BLM
Plomosa 3 Ext.	AMC414570	20	\$140
Black Dragon	AMC416016	40	\$280
Dragon 888	AMC416017	40	\$280
Gold Dragon	AMC416018	40	\$280
Green Dragon	AMC416019	40	\$280
Lucky Dragon	AMC416020	40	\$280
Silver Dragon	AMC416021	40	\$280
Stone Cabin	AMC416022	40	\$280
Double Dragon	AMC416638	40	\$280
Jackpot	AMC396778	140	\$980

(Continued on page 2)

ENTERED
SEP 06 2013
BY: TS

NO. OF CLAIMS 19
AMOUNT 12,740
RECEIPT NO. 2868611
INIT. SC

** BLM-ASO**

[illegible]

United States Department of the Interior
Bureau of Land Management
LANDS/RECREATION & PLANNING
ONE N CENTRAL AVE
PHOENIX, AZ 85004 -2203
Phone: 602-417-9200

Receipt

No: 2868611

Transaction #: 2954565	
Date of Transaction: 08/29/2013	
CUSTOMER:	
	PANOS GIANNEOTIS 16772 W BELL RD STE 110 SURPRISE, AZ 85374-9702 US

LINE #	QTY	DESCRIPTION	REMARKS	UNIT PRICE	TOTAL
1	1.00	LOCATABLE MINERALS / MINING CLAIMS- NOT NEW-UNADJUD, ONE AUTH NO. ONLY / MINING CLAIM MONEY RECEIVED CASES: AMC414570/\$12740.00	MAINT (19) 2014	- n/a -	12740.00
TOTAL:					\$12,740.00

PAYMENT INFORMATION				
NOTE: Items will appear on credit card statement as "Bureau of Land Mgmt CO".				
1	AMOUNT:	12740.00	POSTMARKED:	N/A
	TYPE:	CREDIT CARD	RECEIVED:	08/29/2013
	NAME:	GIANNEOTIS, PANOS 16772 W BELL RD STE 110 SURPRISE AZ 85374-9702 US		
	CARD NO:	XXXXXXXXXXXX8805	AUTH CODE:	05706Z
	NAME ON CARD:	PANOS GIANNEOTIS		
	EXPIRES:	05/2015		
	SIGNATURE:			

REMARKS

This receipt was generated by the automated BLM Collections and Billing System and is a paper representation of a portion of the official electronic record contained therein.

UNITED STATES DEPARTMENT OF THE INTERIOR
BUREAU OF LAND MANAGEMENTAmc 414 568
Amc 416 016MAINTENANCE FEE PAYMENT FORM
FOR PLACER MINING CLAIMSRemitter Name: Placer Mining CorpMailing Address: 16772 W. Bell Rd #110-417City, State, Zip: Surprise, AZ 85374☐ Check here if this is a change of address.RECEIVED
BLM AZ STATE OFFICE
2012 SEP - 4 A 9:28
PHOENIX, ARIZONANo. of claims 9
Total due BLM \$ 2,380.00= 8 @ \$280 ea + 1 @ \$140

1. The maintenance fee may be paid by cash, check, money order, Bureau of Land Management (BLM) Declining Deposit Account, or credit card (VISA, American Express, Discover, or MasterCard). Payments must be remitted to the BLM State Office where your claim or site is recorded and received on or before September 1. If the payment is mailed, the envelope must be postmarked by a bona fide delivery service on or before September 1 and received at the proper BLM State Office within 15 calendar days after the due date. Payments may also be made by telephone using a credit card. A complete listing of BLM State Offices with their addresses and phone numbers can be found at <http://www.blm.gov>.

2. The maintenance fee for the following claim(s) applies to the assessment year 2013.

CLAIM NAME	BLM SERIAL NO.	ACRES IN CLAIM	PAYMENT DUE TO THE BLM
Plomosa 3 Ext.	414570	20	\$140
Stone Cabin	416022	40	\$280
Gold Dragon	416018	40	\$280
Silver Dragon	416021	40	\$280
Green Dragon	416019	40	\$280
Black Dragon	416016	40	\$280
Lucky Dragon	416020	40	\$280
Dragon 888	416017	40	\$280
Double Dragon	416638	40	\$280

Claimants: Panos D. Gianneotis, Denise Gianneotis & Placer Mining Corp.
16772 W. Bell Rd. #110-417
Surprise, AZ 85374

\$140 already pay
on all 9 claims.
over print

All entered
on this receipt.
AT

ENTERED INTO COMPUTER

gent

This envelope is for use with the following services:

UPS Next Day Air®
UPS Worldwide Express®
UPS 2nd Day Air®

Visit theupsstore.com or call 1-800-PICK-UPS® (1-800-742-5877) to find a location near you.

Domestic Shipments

- To qualify for the Letter rate, UPS Express Envelopes may only contain correspondence, urgent documents, and/or electronic media, and must weigh 8 oz. or less. UPS Express Envelopes containing items other than those listed or weighing more than 8 oz. will be billed.

International Shipments

- The UPS Express Envelope may be used only for document value. Certain countries consider electronic media as a document. Visit ups.com/importexport to verify if your shipment is classified as a document.
- To qualify for the Letter rate, the UPS Express Envelope must weigh 8 oz. or less. UPS Express Envelopes weighing more than 8 oz. will be billed.

Note: Express Envelopes are not recommended for shipments containing sensitive personal information or breakable items or cash equivalent.

Apply shipping documents on this side.

This envelope for:

Elect®
ie Expedited®

0.2 LBS LTR 1 OF 1
SHIP WT: LTR
DATE: 31 AUG 2012

PHOENIX, ARIZONA 10115
16231 S. 128th AVE
THE UPS STORE #4950
STE 110
16772 W BELL RD
SURPRISE, AZ 85374-3054


SHIP ARIZONA STATE OFFICE
TO: (602) 417-9200
BUREAU OF LAND MANAGEMENT
STE 800
1 N CENTRAL AVE
PHOENIX, AZ 85004-4427



AZ 850 9-10

UPS NEXT DAY AIR 1

TRACKING #: 1Z 4F8 523 01 1333 6039



BILLING: P/P

ISH 13.00N E2844 30 5V C712012


100% Recycled fiber
80% Post-Consumer

Mail Boxes Etc., Inc. is a UPS® company. The UPS Store® locations are independently owned and operated by franchisees of Mail Boxes Etc., Inc. in the USA and by its master licensee and its franchisees in Canada. Services, pricing and hours of operation may vary by location. Copyright © 2011 Mail Boxes Etc., Inc. 410260000509
International Shipping Notice — Carriage hereunder may be subject to the rules relating to liability and other terms and/or conditions established by the Convention for the Unification of Certain Rules Relating to International Carriage by Air (the "Warsaw Convention") and/or the Convention on the Contract for the International Carriage of Goods by Road (the "CMR Convention"). These commodities, technology or software were exported from the U.S. in accordance with the Export Administration Regulations. Diversion contrary to U.S. law prohibited.

01880250709 12/11 PAC United Parcel Service, Louisville, KY

RECEIVED
BLM AZ STATE OFFICE
2012 SEP -4 A 4:28
PHOENIX, ARIZONA

- Mailbox Services
- Digital Printing & Document Services
- Online Printing at theupsstore.com/print
- Notary Services
- Shipping & Freight Services
- Packing by our Certified Packing Experts
- Packaging Materials & Moving Supplies



theupsstore.com

The UPS Store



Express Envelope

RECEIVED
BLMAZ STATE OFFICE
2012 SEP -4 A 9 28
PHOENIX, ARIZONA

United States Department of the Interior
Bureau of Land Management
LANDS/RECREATION & PLANNING
ONE N CENTRAL AVE
PHOENIX, AZ 85004 -2203
Phone: 602-417-9200

Receipt

No: 2649698

Transaction #: 2730499

Date of Transaction: 09/05/2012

CUSTOMER:

PLACER MINING CORP
16772 W BELL RD # 110-417
SURPRISE, AZ 85374-9702 US

LINE #	QTY	DESCRIPTION	REMARKS	UNIT PRICE	TOTAL
1	1.00	LOCATABLE MINERALS / MINING CLAIMS-NOT NEW-UNADJUD, ONE AUTH NO. ONLY / MINING CLAIM MONEY RECEIVED CASES: AMC414570/\$2380.00	MAINT FEE PYMNT (9) 2013	- n/a -	2380.00
TOTAL:					\$2,380.00

PAYMENT INFORMATION

1	AMOUNT:	2380.00	POSTMARKED:	N/A
	TYPE:	CHECK	RECEIVED:	09/04/2012
	CHECK NO:	1185		
	NAME:	PLACER MINING CORP 16772 W BELL RD # 110-417 SURPRISE AZ 85374-9702 US		

REMARKS

This receipt was generated by the automated BLM Collections and Billing System and is a paper representation of a portion of the official electronic record contained therein.

MAINTENANCE FEE PAYMENT LIST 2013

AMC 379547
 AMC 398267
 AMC 400030
 AMC 414568
 AMC 416016
 AMC 376837
 AMC 396777

- 160 - AMC379547 EL CORAZON DE ORO ✓
- 160 - AMC379548 MONTE CRISTO ✓
- 160 - AMC379549 TESORO DE ORO ✓
- 160 - AMC379550 TESORO DORADO ✓
- 160 - AMC379551 ELEFANTE DORADO ✓
- 160 - AMC379552 SPANISH TRAIL ✓
- 160 - AMC379553 SPANISH MULE ✓
- 160 - AMC379554 EL DORADO ✓
- 160 - AMC379556 SPANISH GOLD ✓
- 160 - AMC379557 SPANISH ORO ✓
- 160 - AMC379558 SPANISH TREASURE ✓
- 160 - AMC379560 SPANISH PLACER ✓
- 160 - AMC398267 21-A ✓
- 160 - AMC398268 21-B ✓
- 160 - AMC398269 21-C ✓
- 160 - AMC398270 21-D ✓
- 160 - AMC398271 22-A ✓
- 160 - AMC398272 22-B ✓
- 160 - AMC398273 22-C ✓
- 160 - AMC398274 22-D ✓
- 160 - AMC398282 31-D ✓
- 160 - AMC398283 CACTUS-2 ✓
- 160 - AMC398284 CACTUS-3 ✓
- 160 - AMC398285 CACTUS-4 ✓
- 160 - AMC398286 IRON CACTUS ✓
- 160 - AMC398287 MULE-1 ✓
- 160 - AMC398288 MULE-2 ✓
- 160 - AMC398289 MULE-3 ✓
- 160 - AMC398290 MULE-4 ✓
- 80 - AMC400030 PLOMOSA PLACER ✓
- 20 - AMC414570 PLOMOSA 3 EXT ✓
- 40 - AMC416016 BLACK DRAGON ✓
- 40 - AMC416017 DRAGON 888 ✓
- 40 - AMC416018 GOLD DRAGON ✓
- 40 - AMC416019 GREEN DRAGON ✓
- 40 - AMC416020 LUCKY DRAGON ✓
- 40 - AMC416021 SILVER DRAGON ✓

\$140 pd on 28 claims
 from this receipt =
 \$3,920
 Refund \$5,740 from
 this receipt.

RECEIVED
 BLM AZ STATE OFFICE
 2012 JUL 30 P 12:17
 PHOENIX, ARIZONA

Pd \$140 on 69 claims. Then
 Pd full amt due on 53 claims =
 Overpmt of $53 \times \$140 = \7420
 16 claims closed = $16 \times \$140 = \2240

Refund = $\frac{\$9,660 \text{ Refund}}{\$7420 - \$2240} = \frac{\$9,660}{\$5180}$

pd 53 claims in full


16 claims = balance due $980 \times 16 = 15,680$
 - 7420 overpmt

RE 8-14-12 59 - 160 acre claims
 1 - 30 acre claim
 8 - 40 acre claims

Balance Due \$59,500

Dear BLM,

Enclosed is a check payable to the Bureau of Land Management for (\$9,660.00) to pay the 2013 mining claim maintenance fee's. Please see the enclosed list. If you have any questions please call me,



Panos D. Gianniotis

President

Placer Mining Corp

16772 W. Bell Rd #110

Surprise, AZ 85374

(310)365-0783

Skype: panos.gianniotis

www.placerminingcorp.com

RECEIVED
BLM AZ STATE OFFICE
2012 JUL 30 P 12:16
PHOENIX, ARIZONA

69
[Handwritten signature]

MAINTENANCE FEE PAYMENT LIST 2013

- 40-AMC416638 DOUBLE DRAGON ✓
- 160-AMC376844 HIT THE JACKPOT ✓
- 160-AMC376845 JACKPOT-2 ✓
- 160-AMC376846 JACKPOT-3 ✓
- 160-AMC376847 JACKPOT-PMC ✓
- 160-AMC379555 PLACER - 18 ✓
- 160-AMC379559 ORO - 18 ✓
- 160-AMC379561 18 - SW ✓
- 160-AMC379562 18 - NW ✓
- 160-AMC398275 23-A ✓
- AMC398276 23-B ✓
- AMC398277 23-C ✓
- AMC398278 23-D ✓
- AMC398279 31-A ✓
- 160-AMC398281 31-C ✓
- AMC376837 777 ✓
- AMC376838 7 OR 11 ✓
- AMC376839 8 EAST ✓
- AMC376840 8 WEST ✓
- AMC376841 BLACKJACK ✓
- AMC376842 CRAZY 8 ✓
- AMC376843 GOLDEN PLACER ✓
- AMC376848 LUCKY 7 ✓
- AMC376849 LUCKY 8 ✓
- AMC376853 SHALLOW PLACER ✓
- 160-AMC376854 YELLOW PLACER ✓
- 40-AMC416022 STONE CABIN ✓
- 160-AMC376850 NINE EAST ✓
- 160-AMC376851 NINE WEST ✓
- 160-AMC396777 PLOMOSA 9
- AMC396778 JACKPOT
- 160-AMC396779 PLOMOSA 4

Total 69 Mining Claims

PHOENIX, ARIZONA

2012 JUL 30 P 12:17

RECEIVED
PLM AZ STATE OFFICE

United States Department of the Interior

Bureau of Land Management

LANDS/RECREATION & PLANNING

ONE N CENTRAL AVE

PHOENIX, AZ 85004 -2203

Phone: 602-417-9200

Receipt

No:

2619589

Transaction #: 2699902

Date of Transaction: 07/31/2012

CUSTOMER:

PLACER MINING CORPORATION
16772 W BELL RD STE 110
SURPRISE, AZ 85374-9702 US

LINE #	QTY	DESCRIPTION	REMARKS	UNIT PRICE	TOTAL
1	1.00	LOCATABLE MINERALS / MINING CLAIMS-NOT NEW-UNADJUD, ONE AUTH NO. ONLY / MINING CLAIM MONEY RECEIVED CASES: AMC379547/\$9660.00	MAINT 2013/69	- n/a -	9660.00
TOTAL:					\$9,660.00

PAYMENT INFORMATION

1	AMOUNT:	9660.00	POSTMARKED:	07/27/2012
	TYPE:	CHECK	RECEIVED:	07/31/2012
	CHECK NO:	1176		
	NAME:	PLACER MINING CORPORATION 16772 W BELL RD STE 110 SURPRISE AZ 85374-9702 US		

REMARKS

This receipt was generated by the automated BLM Collections and Billing System and is a paper representation of a portion of the official electronic record contained therein.

42-Placer Diamond
20-Placer Mining

\$ 5,740 Refunded
Insufficient 2013 main fees
Pd \$140 on 28 claims from
this receipt, kept = \$ 3,920
AT



140
69

9 9060



Authorized Date03/15/2013

Instructions to AccountsAZ BLM REFUND \$5,740 TO PLACER MINING CORPORATION FOR
INSUFFICIENT 2013 MAINTENANCE FEES AMC379547 RECEIPT
#2619589 AT

Login ID2393

Entry Date03/15/2013

Total Amount\$5,740.00

NOTICE!!

These documents have been scanned!

Do not place un-scanned documents beneath this notice!

Do not remove this notice from this file!

GPO Jacket No. 560-102
Print Order 61540
Rise Business Services, LLC
Job=AZ15 5/14/2019



Box Number= AZ15047



Claim Begin-End: AMC416016-AMC416022

6 Location Notices-Amendments and Supporting Documents



AZ15047-11

AMC415557-AMC416189

**DEPARTMENT OF THE INTERIOR
BUREAU OF LAND MANAGEMENT
MINING CLAIMS**

Run Date/Time: 05/31/2012 08:11 AM

(LIVE) Serial Register Page

Page 1 of 7

01 10-21-1976;090STAT0090;43USC1744

Case Type 384201: PLACER CLAIM

Claim Name: BLACK DRAGON

Commodity :

Case Disposition: ACTIVE

Total Acres

40.000

Serial Number

AMC416016

Lead File Number

AMC416016

Name & Address					Int Rel	% Interest
GIANNEOTIS PANOS D		16772 W BELL RD # 110-417		SURPRISE, AZ 85374-9702	CLAIMANT	0.0000000
GIANNEOTIS DENISE E		16772 W BELL RD # 110-417		SURPRISE, AZ 85374-9702	CLAIMANT	0.0000000
Mer Twp	Rng	Sec	Quadrant	District/Field Office	County	
14	0030N	0180W	003	SW	YUMA FO	LA PAZ

Act Date	Code	Action	Action Remarks	Receipt Number
03/07/2012	403	LOCATION DATE		
05/30/2012	395	RECORDATION NOTICE RECD	1	2578726
05/29/2012	484	LOCATION YEAR / MAINTENANCE	2012	2578726
05/29/2012	501	ACCT ADV IN LEAD FILE	AMC416016-AMC416022;	
05/24/2012	404	COUNTY RECORDATION	201202927	

Line Nr Remarks

NO WARRANTY IS MADE BY BLM
FOR USE OF THE DATA FOR
PURPOSES NOT INTENDED BY BLM

**DEPARTMENT OF THE INTERIOR
BUREAU OF LAND MANAGEMENT**

MINING CLAIMS

(LIVE) Serial Register Page

Run Date/Time: 05/31/2012 08:11 AM

Page 2 of 7

01 10-21-1976;090STAT0090;43USC1744

Case Type 384201: PLACER CLAIM

Claim Name: DRAGON 888

Commodity :

Case Disposition: ACTIVE

Total Acres

40.000

Serial Number

AMC416017

Lead File Number

AMC416016

Name & Address					Int Rel	% Interest
GIANNEOTIS PANOS D		16772 W BELL RD # 110-417	SURPRISE, AZ 85374-9702		CLAIMANT	0.0000000
GIANNEOTIS DENISE E		16772 W BELL RD # 110-417	SURPRISE, AZ 85374-9702		CLAIMANT	0.0000000
Mer Twp	Rng	Sec	Quadrant	District/Field Office	County	
14	0030N	0180W	003	SW	YUMA FO	LA PAZ

Act Date	Code	Action	Action Remarks	Receipt Number
03/07/2012	403	LOCATION DATE		
05/30/2012	395	RECORDATION NOTICE RECD	1	2578726
05/29/2012	484	LOCATION YEAR / MAINTENANCE	2012	2578726
05/29/2012	501	ACCT ADV IN LEAD FILE	AMC416016-AMC416022;	
05/24/2012	404	COUNTY RECORDATION	201202929	

Line Nr Remarks

NO WARRANTY IS MADE BY BLM
FOR USE OF THE DATA FOR
PURPOSES NOT INTENDED BY BLM

DEPARTMENT OF THE INTERIOR
BUREAU OF LAND MANAGEMENT
MINING CLAIMS

Run Date/Time: 05/31/2012 08:11 AM

(LIVE) Serial Register Page

Page 3 of 7

01 10-21-1976;090STAT0090;43USC1744

Case Type 384201: PLACER CLAIM

Claim Name: GOLD DRAGON

Commodity :

Case Disposition: ACTIVE

Total Acres

40.000

Serial Number

AMC416018

Lead File Number

AMC416016

Name & Address					Int Rel	% Interest
GIANNEOTIS PANOS D		16772 W BELL RD # 110-417		SURPRISE, AZ 85374-9702	CLAIMANT	0.0000000
GIANNEOTIS DENISE E		16772 W BELL RD # 110-417		SURPRISE, AZ 85374-9702	CLAIMANT	0.0000000
Mer Twp	Rng	Sec	Quadrant	District/Field Office	County	
14	0030N	0180W	003	SE	YUMA FO	LA PAZ

Act Date	Code	Action	Action Remarks	Receipt Number
03/07/2012	403	LOCATION DATE		
05/30/2012	395	RECORDATION NOTICE RECD	1	2578726
05/29/2012	484	LOCATION YEAR / MAINTENANCE	2012	2578726
05/29/2012	501	ACCT ADV IN LEAD FILE	AMC416016-AMC416022;	
05/24/2012	404	COUNTY RECORDATION	201202924	

Line Nr Remarks

**DEPARTMENT OF THE INTERIOR
BUREAU OF LAND MANAGEMENT
MINING CLAIMS**

Run Date/Time: 05/31/2012 08:11 AM

(LIVE) Serial Register Page

Page 4 of 7

01 10-21-1976;090STAT0090;43USC1744

Case Type 384201: PLACER CLAIM

Claim Name: GREEN DRAGON

Commodity :

Case Disposition: ACTIVE

Total Acres

40.000

Serial Number

AMC416019

Lead File Number

AMC416016

Name & Address					Int Rel	% Interest
GIANNEOTIS PANOS D	16772 W BELL RD # 110-417	SURPRISE, AZ 85374-9702	CLAIMANT	0.0000000		
GIANNEOTIS DENISE E	16772 W BELL RD # 110-417	SURPRISE, AZ 85374-9702	CLAIMANT	0.0000000		
Mer Twp	Rng	Sec	Quadrant	District/Field Office	County	
14	0030N	0180W	003	SE	YUMA FO	LA PAZ

Act Date	Code	Action	Action Remarks	Receipt Number
03/07/2012	403	LOCATION DATE		
05/30/2012	395	RECORDATION NOTICE RECD	1	2578726
05/29/2012	484	LOCATION YEAR / MAINTENANCE	2012	2578726
05/29/2012	501	ACCT ADV IN LEAD FILE	AMC416016-AMC416022;	
05/24/2012	404	COUNTY RECORDATION	201202926	

Line Nr Remarks

NO WARRANTY IS MADE BY BLM
FOR USE OF THE DATA FOR
PURPOSES NOT INTENDED BY BLM

**DEPARTMENT OF THE INTERIOR
BUREAU OF LAND MANAGEMENT
MINING CLAIMS**

Run Date/Time: 05/31/2012 08:11 AM

(LIVE) Serial Register Page

Page 5 of 7

01 10-21-1976;090STAT0090;43USC1744

Total Acres

Serial Number

Case Type 384201: PLACER CLAIM

40.000

AMC416020

Claim Name: LUCKY DRAGON

Lead File Number

Commodity :

AMC416016

Case Disposition: ACTIVE

Name & Address					Int Rel	% Interest
GIANNEOTIS PANOS D	16772 W BELL RD # 110-417	SURPRISE, AZ	85374-9702		CLAIMANT	0.0000000
GIANNEOTIS DENISE E	16772 W BELL RD # 110-417	SURPRISE, AZ	85374-9702		CLAIMANT	0.0000000
Mer Twp	Rng	Sec	Quadrant	District/Field Office	County	
14	0030N	0180W	003	SW	YUMA FO	LA PAZ

Act Date	Code	Action	Action Remarks	Receipt Number
03/07/2012	403	LOCATION DATE		
05/30/2012	395	RECORDATION NOTICE RECD	1	2578726
05/29/2012	484	LOCATION YEAR / MAINTENANCE	2012	2578726
05/29/2012	501	ACCT ADV IN LEAD FILE	AMC416016-AMC416022;	
05/24/2012	404	COUNTY RECORDATION	201202928	

Line Nr Remarks

NO WARRANTY IS MADE BY BLM
FOR USE OF THE DATA FOR
PURPOSES NOT INTENDED BY BLM

**DEPARTMENT OF THE INTERIOR
BUREAU OF LAND MANAGEMENT
MINING CLAIMS**

Run Date/Time: 05/31/2012 08:11 AM

(LIVE) Serial Register Page

Page 6 of 7

01 10-21-1976;090STAT0090;43USC1744

Total Acres

Serial Number

Case Type 384201: PLACER CLAIM

40.000

AMC416021

Claim Name: SILVER DRAGON

Lead File Number

Commodity :

AMC416016

Case Disposition: ACTIVE

Name & Address					Int Rel	% Interest
GIANNEOTIS PANOS D	16772 W BELL RD # 110-417	SURPRISE, AZ 85374-9702	CLAIMANT	0.0000000		
GIANNEOTIS DENISE E	16772 W BELL RD # 110-417	SURPRISE, AZ 85374-9702	CLAIMANT	0.0000000		
Mer Twp	Rng	Sec	Quadrant	District/Field Office	County	
14	0030N	0180W	003	SE	YUMA FO	LA PAZ

Act Date	Code	Action	Action Remarks	Receipt Number
03/07/2012	403	LOCATION DATE		
05/30/2012	395	RECORDATION NOTICE RECD	1	2578726
05/29/2012	484	LOCATION YEAR / MAINTENANCE	2012	2578726
05/29/2012	501	ACCT ADV IN LEAD FILE	AMC416016-AMC416022;	
05/24/2012	404	COUNTY RECORDATION	201202925	

Line Nr Remarks

**NO WARRANTY IS MADE BY BLM
FOR USE OF THE DATA FOR
PURPOSES NOT INTENDED BY BLM**

**DEPARTMENT OF THE INTERIOR
BUREAU OF LAND MANAGEMENT
MINING CLAIMS**

Run Date/Time: 05/31/2012 08:11 AM

(LIVE) Serial Register Page

Page 7 of 7

01 10-21-1976;090STAT0090;43USC1744

Total Acres

Serial Number

Case Type 384201: PLACER CLAIM

40.000

AMC416022

Claim Name: STONE CABIN

Lead File Number

Commodity :

AMC416016

Case Disposition: ACTIVE

Name & Address					Int Rel	% Interest
GIANNEOTIS PANOS D	16772 W BELL RD # 110-417	SURPRISE, AZ 85374-9702	CLAIMANT	0.0000000		
GIANNEOTIS DENISE E	16772 W BELL RD # 110-417	SURPRISE, AZ 85374-9702	CLAIMANT	0.0000000		
Mer Twp	Rng	Sec	Quadrant	District/Field Office	County	
14	0030N	0180W	003	SE	YUMA FO	LA PAZ

Act Date	Code	Action	Action Remarks	Receipt Number
03/07/2012	403	LOCATION DATE		
05/30/2012	395	RECORDATION NOTICE RECD	1	2578726
05/29/2012	484	LOCATION YEAR / MAINTENANCE	2012	2578726
05/29/2012	501	ACCT ADV IN LEAD FILE	AMC416016-AMC416022;	
05/24/2012	404	COUNTY RECORDATION	201202923	

Line Nr Remarks

**NO WARRANTY IS MADE BY BLM
FOR USE OF THE DATA FOR
PURPOSES NOT INTENDED BY BLM**

MINING CLAIM STATUS REPORT

DATA
ENTERED MAY 31 2012 PB

MTP Checked by MAY 31 2012 PB
GEO Checked by MAY 31 2012 PB

LEAD SERIAL NUMBER AMC 416016 thru AMC 416022

OF CLAIMS & TYPE

_____ LODGE
_____ PLACER
7 ASSOCIATION PLACER
_____ MILL SITE
_____ TUNNEL SITE

CHARGES

Location Fee @ \$34 = \$ 238.00
Processing Fee @ \$15 = \$ 105.00
Maintenance Fee @ \$140 = \$ 980.00
Overage (+) \$ _____
Shortage (-) \$ _____
Other Fees \$ _____
TOTAL \$ 1323.00

ARE THERE ENOUGH LOCATORS?

Yes ☒ No ☐

DOCUMENTS RECEIVED VIA -

Over-the-Counter ☐ Mail ☒

TIMELY FILED?

Yes ☒ No ☐

LEGAL DESCRIPTION -

T 3N R 18W SEC 3
T _____ R _____ SEC _____
T _____ R _____ SEC _____
T _____ R _____ SEC _____

BLM ☐ FOREST SERVICE ☐ SUBJ TO PL 359: Yes ☐ No ☐

WILDERNESS AREA: No ☐ Yes ☐

SPLIT ESTATE - N/A ☐ SX ☐ PX ☐ SRHA ☐ OTHER ☐

Proper Notice Filed if Located on SHRA Lands? N/A ☐ Yes ☐ No ☐

RECONVEYED MINERALS ON BLM LANDS REQUIRE OPENING ORDERS FROM 1944 TO 1993 -

Open to Entry on: _____ N/A ☐

COMMENTS/STATUS - VOID ☐ PARTIALLY VOID ☐ PVT MINERALS ☐ WITHDRAWN LANDS ☐

OTHER ☐ Amc 416016 + Amc 416018 - Amc 416022 - AMENDED TO REDUCE CLAIMS TO 20 ACRES. 1/2/12

Claimant acknowledges that portions of the following claims(s) site(s) may be void or voidable.

Printed Name of Claimant _____ Signature of Claimant _____

***** FINAL ADJUDICATION *****

DATE 6/25/12 INITIALS AT

AMC 416016

AMC 416016

County Recorder Space:

LOCATION NOTICE PLACER MINING CLAIM AMENDED TO REDUCE ACREAGE

NOTICE IS HEREBY GIVEN that the Black Dragon placer mining claim (AMC 416016) has been located by Placer Mining Bonanza, LLC, whose current mailing address is: c/o Peter A. Rome, Esq., Ulmer & Berne LLP, 1660 W. 2nd Street, Suite 1100, Cleveland, Ohio 44113-1448, and phone number is (917) 428-1320.

This Notice is being filed to amend the acreage of this claim as set forth herein.

The general course of the claim is east to west and is situated in LaPaz County, Arizona.

This claim is 1320 feet in length and 660 feet in width. This claim runs from the location monument on which this location notice is posted. This claim is marked by four monuments, one at each corner of the claim. The location monument on which this Notice is posted is situated within:

Township 3N, Range 18W, Section 3, Quarter
Section E 1/2 of SE 1/4 of SW 1/4

LaPaz County, Arizona, Gila and Salt River Base and Meridian. This claim is 20 acres in size.

The locality of this claim with reference to some natural object or permanent monument and additional information (if any) concerning its locality is as follows: Section Marker and natural stone with wood post:

Dated and posted on the ground this 24 day of June, 2016.

PLACER MINING BONANZA, LLC

By: Brett Allen
Its: Attorney In Fact

Map on following page

RECEIVED
BLM AZ STATE OFFICE
2016 JUN 27 P 1:41
PHOENIX, ARIZONA

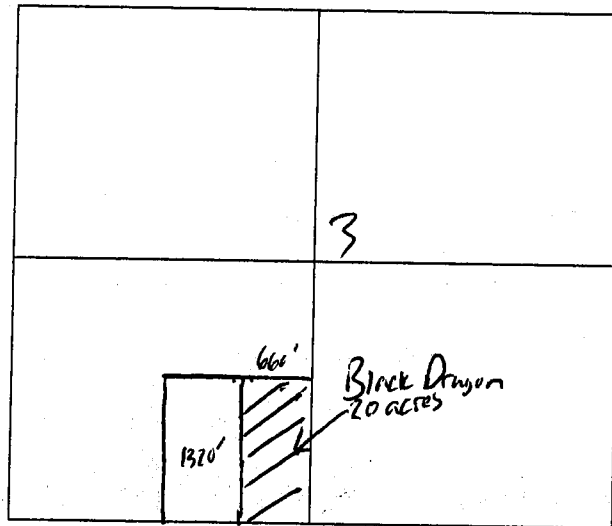
AMC 416016

Amended to Reduce claim to
20 Acres, R#3594259
ENTERED JUL 14 2016
RB

MINING CLAIM MAP

Lode ☐ Placer ☒

← 1 mile →



Scale = 1" = 2000 feet

1. The above map depicts the Black Dragon mining claim, which is located in Section(s) 3, Township 3 N, Range 18 W, Gila & Salt Base Line Meridian, LaPaz County, Arizona.

2. The types of corner and location monuments used are as follows: Wood post & Natural stone.

3. The bearings and distances in degrees and feet between claim corners are as depicted on the map.

Signature Bret Allen / Attorney In Fact

RECEIVED
BLM AZ STATE OFFICE
2016 JUN 27 P 1:41
PHOENIX, ARIZONA

Amc 416016

Amc 416638

Amc 433622

BRETT C. ALTIER
associate attorney

direct 216.583.7426

direct fax 216.583.7427

baltier@ulmer.com

June 24, 2016

Ms. Rebecca Heick
Deputy State Director
Bureau of Land Management
Arizona State Office
One North Central Avenue, Suite 800
Phoenix, AZ 85004-4427

R#3594259

ENTERED JUL 14 2016

45 Claims
Amended.

PB

2016 JUN 27 P 1:31

RECEIVED

RE: Placer Mining Bonanza, LLC: Amendments and New Placer Mining Claims
3800 (9200) PB;
AMC416016, AMC416638, AMC433622

Dear Ms. Heick:

Our firm represents Placer Mining Bonanza, LLC (the "Company"). We are writing on behalf of the Company in response to your Notice letter dated May 17, 2016 regarding the above-referenced placer mining claims, a copy of which is attached hereto (the "Notice").

In accordance with 43 CFR 3833.33, enclosed please find a "Location Notice Placer Mining Claim Amended to Reduce Acreage" for each of the mining claims attached as an exhibit to the Notice (the "Amendments"). Please file the Amendments with your office to reduce the acreage of these claims to 20-acres each. A copy of the Amendments will also be recorded with La Paz County and Yavapai County, respectively.

Additionally, enclosed please find a "Location Notice Placer Mining Claim" for each of the mining claims attached as an exhibit to the Notice (the "New Claims"). These New Claims are being filed by the Company to retain the acreage released by the Amendments described above. Please file the New Claims with your office. A copy of the New Claims will also be recorded with La Paz County and Yavapai County, respectively.

Lastly, enclosed please find a check in the amount of \$450 for the Amendments (45 claims x \$10 each) and a check in the amount of \$9,540 for the New Claims \$9,540 (45 claims x \$212 each).

After you file the Amendments and New Claims, please return the time-stamped originals to me in the enclosed envelope. If you have any questions or need additional information

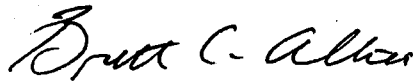
AMC438511

ulmer|berne|llp
ATTORNEYS

Bureau of Land Management
June 24, 2016
Page 2

regarding the Amendments or New Claims, please do not hesitate to contact me. Thank you in advance for your assistance on this matter.

Best regards,



Brett C. Altier

Enclosures

RECEIVED
BLM AZ STATE OFFICE
2016 JUN 27 P 1:32
PHOENIX, ARIZONA

AMC438511



United States Department of the Interior

BUREAU OF LAND MANAGEMENT

Arizona State Office

One North Central Avenue, Suite 800

Phoenix, Arizona 85004-4427

www.blm.gov/az/

MAY 17 2016



PHOENIX, ARIZONA

RECEIVED
BLM ARIZONA STATE OFFICE
JUN 27 P 1:32

In Reply Refer To:

3800 (9200) PB

AMC416016, AMC416638, AMC433622

CERTIFIED MAIL – RETURN RECEIPT REQUESTED NO. 7016 0340 0000 2483 9605

NOTICE

PLACER MINING BONANZA LLC
1660 W 2ND ST STE 1100
CLEVELAND, OH 44113-1406

This Notice Affects Those Claims
Shown in the Block Below.

SEE ATTACHED LIST

Transfer of Association Placer Mining Claims Amendments or Discovery Documentation Required

The Bureau of Land Management (BLM) Arizona State Office received a conveyance document transferring ownership of the above listed mining claims.

The mining claims being transferred are association placer mining claims. The claims are being transferred to a smaller number of claimants than originally located the claims.

By law, each individual claimant is allowed to hold a maximum of 20 acres per claim. A corporation is considered to be a single entity that is allowed to hold a maximum of 20 acres per claim. In accordance with 43 CFR 3833.33, you may transfer, sell, or otherwise convey an association placer mining claim at any time to an EQUAL or greater number of mining claimants. However, if the claim is transferred to a smaller number of claimants you (a) must have discovered a valuable mineral deposit before the transfer; or (b) upon notice from BLM, you must reduce the acreage of the claim, if necessary, so that you meet the 20-acre per locator limit.

The BLM is therefore requiring that an amendment be filed for each claim listed above, in accordance with 43 CFR 3833.33, reducing the claims acreage to meet the 20-acre per claimant limit, as is authorized by law; or submit appropriate documentation supporting that there was a discovery of a valuable mineral deposit prior to the date of transfer. We are enclosing a guide to clarify what documentation must be provided to BLM to support a discovery of a valuable

mineral deposit. The documentation will be reviewed by a mineral examiner to determine if the submitted documents are sufficient.

We must receive either the amendments or documentation of discovery of a valuable mineral deposit within 30 days of your receipt of this notice. If the amendments or the required documentation are not received within the 30-day timeframe the mining claims will be declared forfeited and void. If amendments are filed, there is a \$10 BLM processing fee for each amendment. The amendments must also be filed with the county.

If additional information is required, please contact Pauline Brown at 602-417-9360. Please include your AMC serial number(s) on all correspondence.



Rebecca Heick
Deputy State Director
Lands, Minerals and Energy Division

Enclosure

List of Mining Claims for: PLACER MINING BONANZA LLC			
Claim Number	Claim Name	Acreage	Lead File Number
AMC416016	BLACK DRAGON	40	AMC416016
AMC416018	GOLD DRAGON	40	"
AMC416019	GREEN DRAGON	40	"
AMC416020	LUCKY DRAGON	40	"
AMC416021	SILVER DRAGON	40	"
AMC416022	STONE CABIN	40	"
AMC416638	DOUBLE DRAGON	40	AMC416638
AMC433622	BH-1	40	AMC433622
AMC433623	BH-2	40	"
AMC433624	BH-3	40	"
AMC433625	BH-4	38.53	"
AMC433626	BH-5	30.62	"
AMC433627	BH-6	40	"
AMC433628	BH-7	32.45	"
AMC433630	BH-9	36.7	"
AMC433631	BH-10	40	"
AMC433632	BONANZA-8	40	"
AMC433633	BONANZA-9	40	"
AMC433634	BONANZA-1	40	"
AMC433635	BONANZA-2	40	"
AMC433636	BONANZA-3	40	"
AMC433637	BONANZA-4	40	"
AMC433638	BONANZA-5	40	"
AMC433639	BONANZA-6	40	"
AMC433640	BONANZA-7	40	"
AMC433641	BONANZA-10	40	"
AMC433642	BONANZA-11	40	"
AMC433643	BONANZA-12	40	"
AMC433644	BONANZA-13	40	"
AMC433645	ORO-1	38.35	"
AMC433649	ORO-2	39.82	"
AMC433650	ORO-3	39.82	"
AMC433651	ORO-4	39.82	"
AMC433652	ORO-5	40	"
AMC433653	ORO-6	40	"
AMC433654	ORO-7	40	"
AMC433655	ORO-8	40	"
AMC433656	ORO-9	40	"
AMC433657	ORO-10	40	"
AMC433658	ORO-11	40	"
AMC433659	ORO-12	40	"
AMC433660	ORO-13	40	"
AMC433661	ORO-14	40	"
AMC433662	ORO-15	40	"
AMC433663	ORO-16	40	"

REQUIREMENTS FOR TRANSFERRING ASSOCIATION PLACER MINING CLAIMS

Under the Mining Law of 1872, 30 U.S.C. 36, an "association of persons" may locate placer mining claims in excess of 20 acres in size. The Bureau of Land Management's (BLM) regulations at 43 CFR 3833.33(a) allow mining claimants to transfer or convey an association placer claim to a smaller number of owners than originally located the claim, including a single owner, under certain conditions.

What are the restrictions on transferring or conveying an association placer mining claim to a smaller number of owners than originally located the claim?

Under the BLM's regulations at 43 CFR 3833.33(a), it is permissible to transfer or convey an association placer claim over 20 acres in size to a smaller number of owners than originally located the claim only if a "discovery of a valuable mineral deposit" was made within the limits of the claim *prior* to the date of transfer.

What does "discovery of a valuable mineral deposit" mean?

For purposes of the Mining Law, "discovery of a valuable mineral deposit" means that minerals have been found within the boundaries of the mining claim and that the evidence is of such a character that a person of ordinary prudence would be justified in the further expenditure of his labor and means, with a reasonable prospect of success, in developing a valuable mine.

In addition, for a discovery to exist the deposit must be marketable; that is, of such value that it can be mined, removed and disposed of at a profit.

A discovery has not been made until sufficient work has been done to show that the material can be produced and sold at a profit under conditions present at the time of transfer. The mineral deposit possessing in and of itself a present or prospective value for mining purposes must be actually and physically exposed in sufficient quantities to justify development of the mining claim through actual mining operations. If the deposit requires additional exploration to delineate the ore reserves and determine grade or quality before development may be confidently started, a discovery has not been made.

Sampling must have occurred on the subject claim. You will need several quantitative samples to adequately show a discovery of an association placer mining claim. Sampling should be done at as many places on the claim as may be necessary to establish the continuity and extent of the deposit. Until sampling has been completed, it is rarely possible to develop anything more than an informed guess as to the nature of any deposit. There must be something beyond a mere surmise, speculation, belief, or geological theory or impression of the existence of minerals on a mining claim to

Align top of FedEx Express® shipping label here.

ORIGIN ID: BKLA (216) 583-7874
BRET C. ALTIER
ULMER & BERNE LLP
1660 W. 2ND ST., STE. 1100

CLEVELAND, OH 44113
UNITED STATES US

SHIP DATE: 24JUN16
ACTWGT: 2.00 LB
CAD: 1579524/INET3730

BILL SENDER

*TIMELY
POST MARKED.
PB*

TO REBECCA HEICK, DEPUTY STATE DIRECTOR
BUREAU OF LAND MANAGEMENT
ARIZONA STATE OFFICE
ONE NORTH CENTRAL AVE., STE 800
PHOENIX AZ 85004


(000) 000-0000

REF: 40068-0

INV:

PO:

DEPT:



FedEx
Express



JUN16 10:30A

MON - 27 JUN 10:30A
PRIORITY OVERNIGHT

TRK# 7766 0265 5852
0201

XH ZSYA

85004

AZ-US

PHX



RECEIVED
BLM AZ STATE OFFICE

ARIZONA

P 1:50

RECEIVED
STATE OFFICE

40.023080727F

5852
06:27

10:30
1

RT 277
ST 1

FedEx

United States Department of the Interior
Bureau of Land Management
DIV OF LANDS, MINRLS & ENERGY
ONE N CENTRAL AVE
PHOENIX, AZ 85004 -4427
Phone: 602-417-9200

Amc 416016
Amc 416638
Amc 433622
Receipt

No: 3594259

Transaction #: 3697502	
Date of Transaction: 06/28/2016	
CUSTOMER:	
	ULMER & BERNE LLP C/O PETER A ROME, ESQ 1660 W 2ND ST SUITE 1100 CLEVELAND, OH 44113 US

LINE #	QTY	DESCRIPTION	REMARKS	UNIT PRICE	TOTAL
1	1.00	LOCATABLE MINERALS / MINING CLAIMS- NOT NEW-UNADJUD, ONE AUTH NO. ONLY / MINING CLAIM MONEY RECEIVED CASES: AMC416016/\$450.00	AMENDMENT - 45	- n/a -	450.00
TOTAL:					\$450.00

PAYMENT INFORMATION				
1	AMOUNT:	450.00	POSTMARKED:	06/24/2016
	TYPE:	CHECK	RECEIVED:	06/27/2016
	CHECK NO:	1033		
	NAME:	ULMER & BERNE LLP C/O PETER A ROME, ESQ 1660 W 2ND ST SUITE 1100 CLEVELAND OH 44113 US		

REMARKS

This receipt was generated by the automated BLM Collections and Billing System and is a paper representation of a portion of the official electronic record contained therein.

County Recorder Space:

Panos D. Gianneotis
16772 W. Bell RD #110-417
Surprise, AZ 85374 (310)365-0783

2012-07-27

Page 1 of 2

Requested By: Panos Gianneotis

SHELLY D BAKER, RECORDER

OFFICIAL RECORDS OF LA PAZ COUNTY, AZ

05-24-2012 12:14 PM Recording Fee \$10.00

LOCATION NOTICE PLACER MINING CLAIM

NOTICE IS HEREBY GIVEN that the BLACK DRAGON placer mining claim has been

Located by Panos D. Gianneotis and Denise E. Gianneotis, whose current mailing address is; 16772 W. Bell RD #110-417, Surprise, AZ 85374, and phone number (310)365-0783.

The general course of the claim is east to west and is situated in LA PAZ County, Arizona.

This claim is 1320 feet in length and 1320 feet in width. This claim runs from the location monument on which this location notice is posted. This claim is marked by four monuments, one at each corner of the claim. The location monument on which this Notice is posted is situated within:


Township 3N, Range 18W, Section 3, Quarter
Section SE 1/4 SW 1/4

LA PAZ County, Arizona, Gila and Salt River Base and Meridian. This claim is 40 acres in size.

The locality of this claim with reference to some natural object or permanent monument and additional information (if any) concerning its locality is as follows: Section Marker and natural stone with wood post.

Dated and posted on the ground this 7th day of MARCH, 2012.

Panos D. Gianneotis



Denise E. Gianneotis



PHOENIX, ARIZONA

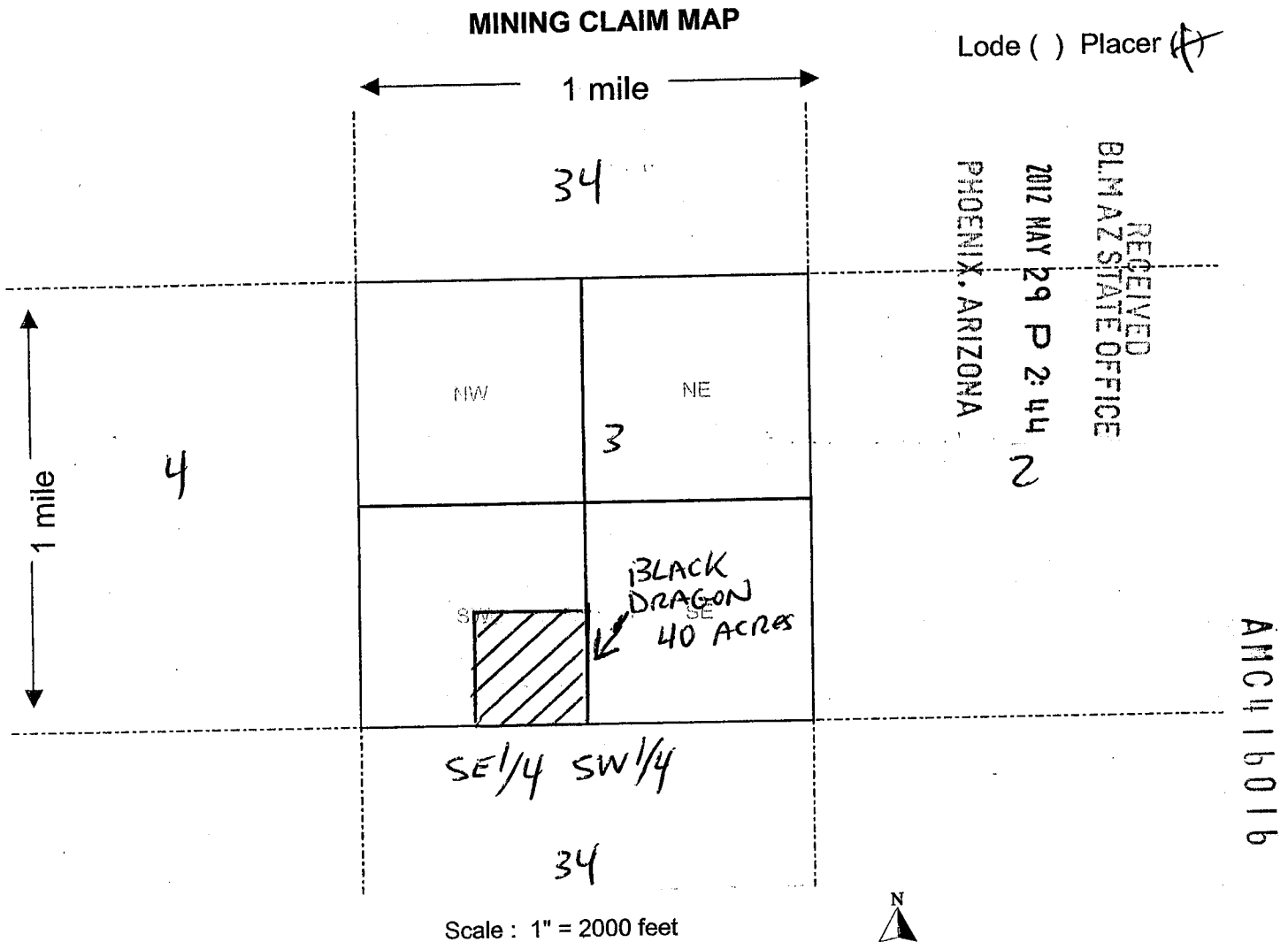
2012 MAY 29 P 2:44

RECEIVED
BLMAZ STATE OFFICE

AMC416016

Amendment filed on
6/27/2016
Claim Reduced to 20 Acres.
currently one owner.
R# 3594259

Map on reverse side



1. The above map depicts the BLACK DRAGON mining claim, which is located in Section (s) 3, Township 3 N, Range 18 W, Gila & Salt Base Line Meridian, LA PAZ County, Arizona.
2. The type of corner and location monuments used are as follows: WOOD POST & NATURAL STONE
3. The bearings and distances in degrees and feet between claim corners are as depicted on the map.

Signature Pam D. Renda
Dennis L. Renda

County Recorder Space:
Upon recording return to:
Ulmer & Berne LLP
Attn: Peter Rome, Esq.
1660 West 2nd St., Suite 1100
Cleveland, OH 44113

LOCATION NOTICE PLACER MINING CLAIM AMENDED TO REDUCE ACREAGE

NOTICE IS HEREBY GIVEN that the Dragon 888 placer mining claim (AMC 416017) has been located by Placer Mining Bonanza, LLC, whose current mailing address is: c/o Peter A. Rome, Esq., Ulmer & Berne LLP, 1660 W. 2nd Street, Suite 1100, Cleveland, Ohio 44113-1448, and phone number is (917) 428-1320.

This Claim was previously recorded at 2012-02929 and 2017-01148 of the La Paz County Records.

This Notice is being filed to amend the acreage of this claim as set forth herein.

The general course of the claim is east to west and is situated in La Paz County, Arizona.

This claim is 1320 feet in length and 660 feet in width. This claim runs from the location monument on which this location notice is posted. This claim is marked by four monuments, one at each corner of the claim. The location monument on which this Notice is posted is situated within:

Township 3 North, Range 18 West, Section 3, Quarter Section: E ½ of the NW ¼ of the SW ¼, La Paz County, Arizona, Gila and Salt River Base and Meridian. This claim has now been reduced to 20 acres in size.

The locality of this claim with reference to some natural object or permanent monument and additional information (if any) concerning its locality is as follows: The NW corner of this claim is 660' E and 2,640' S from NW corner of Sec 3 T 3N R 18W.

Dated and posted on the ground this 22 day of May, 2017.

PLACER MINING BONANZA, LLC
a Delaware limited liability company

By: [Signature]
Name: John M. Lopes
Title: Manager

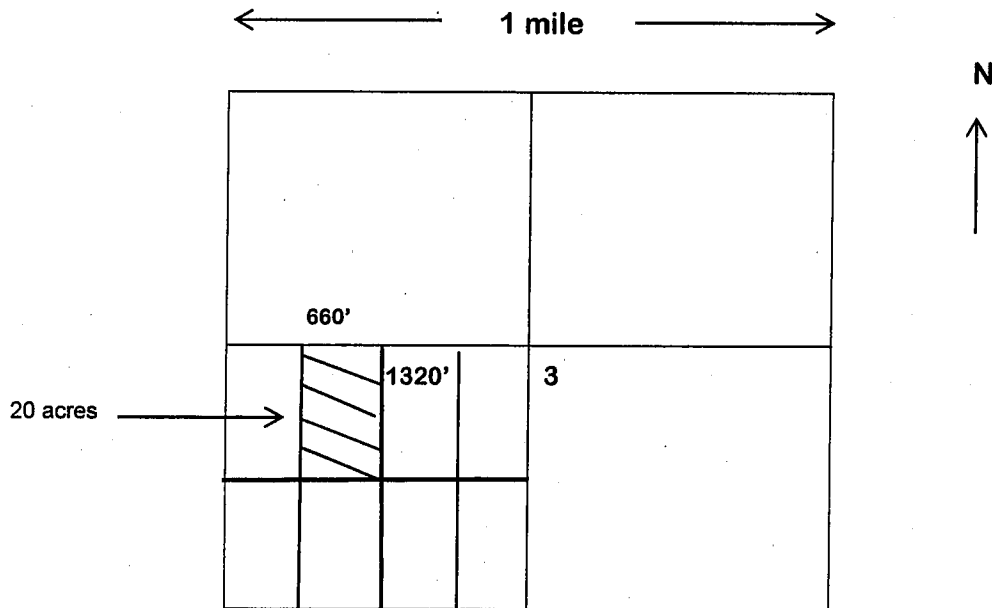
[Map on following page]

RECEIVED
PLAZA COUNTY
2017 AUG - 1 P 3:04
PHOENIX, ARIZONA

AMC 416017

MINING CLAIM MAP

Lode ☐ Placer ☒



Scale = 1" = 2000 feet

1. The above map depicts the Dragon 888 mining claim, which is located in Section(s) 3, Township 3 N, Range 18 W, Gila & Salt Base Line Meridian, La Paz County, Arizona.
2. The types of corner and location monuments used are as follows: Section Marker with steel rebar with piping.
3. The bearings and distances in degrees and feet between claim corners are as depicted on the map.

Signature: 
Placer Mining Bonanza, LLC

RECEIVED
GILA & SALT BASE LINE
2017 AUG - 1 P 3:04
PHOENIX, ARIZONA

County Recorder Space:

Panos D. Giannetis
16772 W. Bell RD #110-417
Surprise, AZ 85374 (310)365-0783

2012-02929

Page 1 of 2

Requested By: Panos Giannetis

SHELLY D BAKER, RECORDER

OFFICIAL RECORDS OF LA PAZ COUNTY, AZ

05-24-2012 12:14 PM Recording Fee \$10.00

LOCATION NOTICE PLACER MINING CLAIM

NOTICE IS HEREBY GIVEN that the DRAGON 888 placer mining claim has been

Located by Panos D. Giannetis and Denise E. Giannetis, whose current mailing address is; 16772 W. Bell RD #110-417, Surprise, AZ 85374, and phone number (310)365-0783.

The general course of the claim is east to west and is situated in LA PAZ County, Arizona.

This claim is 1320' feet in length and 1320' feet in width. This claim runs from the location monument on which this location notice is posted. This claim is marked by four monuments, one at each corner of the claim. The location monument on which this Notice is posted is situated within:

Township 3N, Range 18W, Section 3, Quarter
Section NW 1/4 SW 1/4

LA PAZ County, Arizona, Gila and Salt River Base and Meridian. This claim is 40 acres in size.

The locality of this claim with reference to some natural object or permanent monument and additional information (if any) concerning its locality is as follows: Section Marker and natural stone with wood post.

Dated and posted on the ground this 7th day of MARCH, 2012.

Panos D. Giannetis



Denise E. Giannetis



PHOENIX, ARIZONA

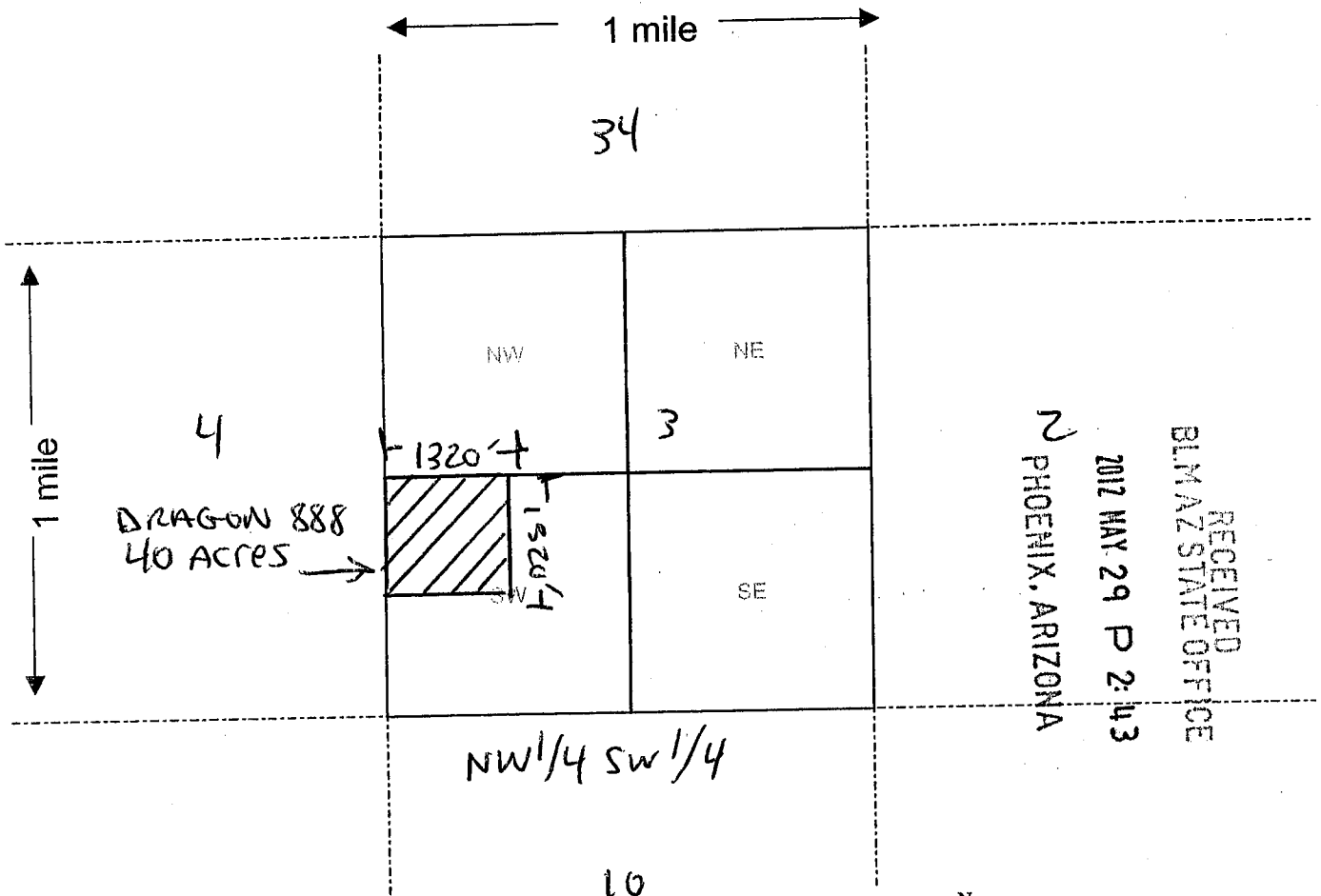
2012 MAY 29 P 2:43

RECEIVED
BLM AZ STATE OFFICE

AMC416017

Map on reverse side

MINING CLAIM MAP

Lode () Placer ☒

1. The above map depicts the DRAGON 888 mining claim, which is located in Section (s) 3, Township 3 N, Range 18 W, Gila & Salt Base Line Meridian, LA PAZ County, Arizona.
2. The type of corner and location monuments used are as follows: WOOD POST & NATURAL STONE
3. The bearings and distances in degrees and feet between claim corners are as depicted on the map.

Signature

Pam D. Smith
David Smith

AMC416017

County Recorder Space:

LOCATION NOTICE PLACER MINING CLAIM AMENDED TO REDUCE ACREAGE

NOTICE IS HEREBY GIVEN that the Golden Dragon placer mining claim (AMC 416018) has been located by Placer Mining Bonanza, LLC, whose current mailing address is: c/o Peter A. Rome, Esq., Ulmer & Berne LLP, 1660 W. 2nd Street, Suite 1100, Cleveland, Ohio 44113-1448, and phone number is (917) 428-1320.

This Notice is being filed to amend the acreage of this claim as set forth herein.

The general course of the claim is east to west and is situated in LaPaz County, Arizona.

This claim is ~~1320~~ ¹³²⁰ feet in length and 660 feet in width. This claim runs from the location monument on which this location notice is posted. This claim is marked by four monuments, one at each corner of the claim. The location monument on which this Notice is posted is situated within:

Township 3N, Range 18W, Section 3, Quarter
Section W¹/₂ of NE¹/₄ of SE¹/₄

LaPaz County, Arizona, Gila and Salt River Base and Meridian. This claim is 20 acres in size.

The locality of this claim with reference to some natural object or permanent monument and additional information (if any) concerning its locality is as follows: Section Marker and natural stone with wood post:

Dated and posted on the ground this 24 day of June, 2016.

PLACER MINING BONANZA, LLC

By: Bruce Allen
Its: Attorney In Fact

R# 3594259
ENTERED JUL 14 2016

Amended to Reduce Claim to
20 Acres. PB

Amc 416018

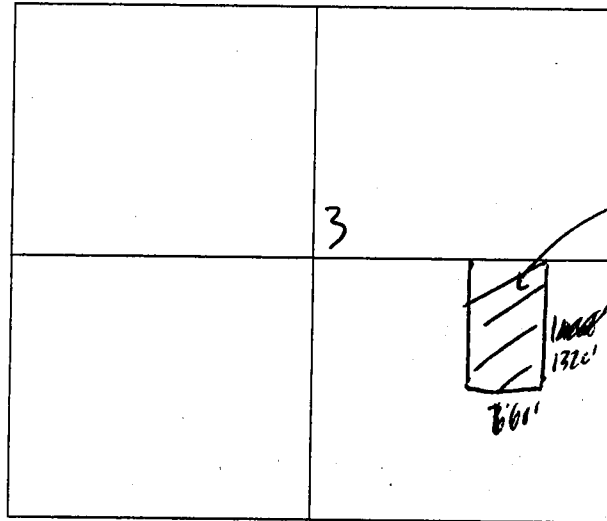
Map on following page

RECEIVED
BLM AZ STATE OFFICE
2016 JUN 27 P 1:41
PHOENIX, ARIZONA

MINING CLAIM MAP

Lode ☐ Placer ☒

← 1 mile →



Gold Dragon
20 acres

Scale = 1" = 2000 feet

1. The above map depicts the Gold Dragon mining claim, which is located in Section(s) 3, Township 3 N, Range 18 W, Gila & Salt Base Line Meridian, LaPaz County, Arizona.

2. The types of corner and location monuments used are as follows: Wood post & Natural stone

3. The bearings and distances in degrees and feet between claim corners are as depicted on the map.

Signature Brett Altman / Attorney In Fact

RECEIVED
LIN AZ STATE OFFICE
JUN 27 P 1:41
PHOENIX, ARIZONA

County Recorder Space:

Panos D. Giannetis
16772 W. Bell RD #110-417
Surprise, AZ 85374 (310)365-0783

2012-05-24

Page 1 of 2

Requested By: Panos Giannetis
SHELLY D BAKER, RECORDER
OFFICIAL RECORDS OF LA PAZ COUNTY, AZ
05-24-2012 12:14 PM Recording Fee \$10.00

LOCATION NOTICE PLACER MINING CLAIM

NOTICE IS HEREBY GIVEN that the GOLD DRAGON placer mining claim has been

Located by Panos D. Giannetis and Denise E. Giannetis, whose current mailing address is; 16772 W. Bell RD #110-417, Surprise, AZ 85374, and phone number (310)365-0783.

The general course of the claim is east to west and is situated in LA PAZ County, Arizona.

This claim is 1320' feet in length and 1320' feet in width. This claim runs from the location monument on which this location notice is posted. This claim is marked by four monuments, one at each corner of the claim. The location monument on which this Notice is posted is situated within:

Township 3N, Range 18W, Section 3, Quarter
Section NE 1/4 SE 1/4

LA PAZ County, Arizona, Gila and Salt River Base and Meridian. This claim is 40 acres in size.

The locality of this claim with reference to some natural object or permanent monument and additional information (if any) concerning its locality is as follows: Section Marker and natural stone with wood post.

Dated and posted on the ground this 7th day of MARCH, 2012.

Panos D. Giannetis



Denise E. Giannetis



PHOENIX, ARIZONA

2012 MAY 29 P 2:43

RECEIVED
BLM AZ STATE OFFICE

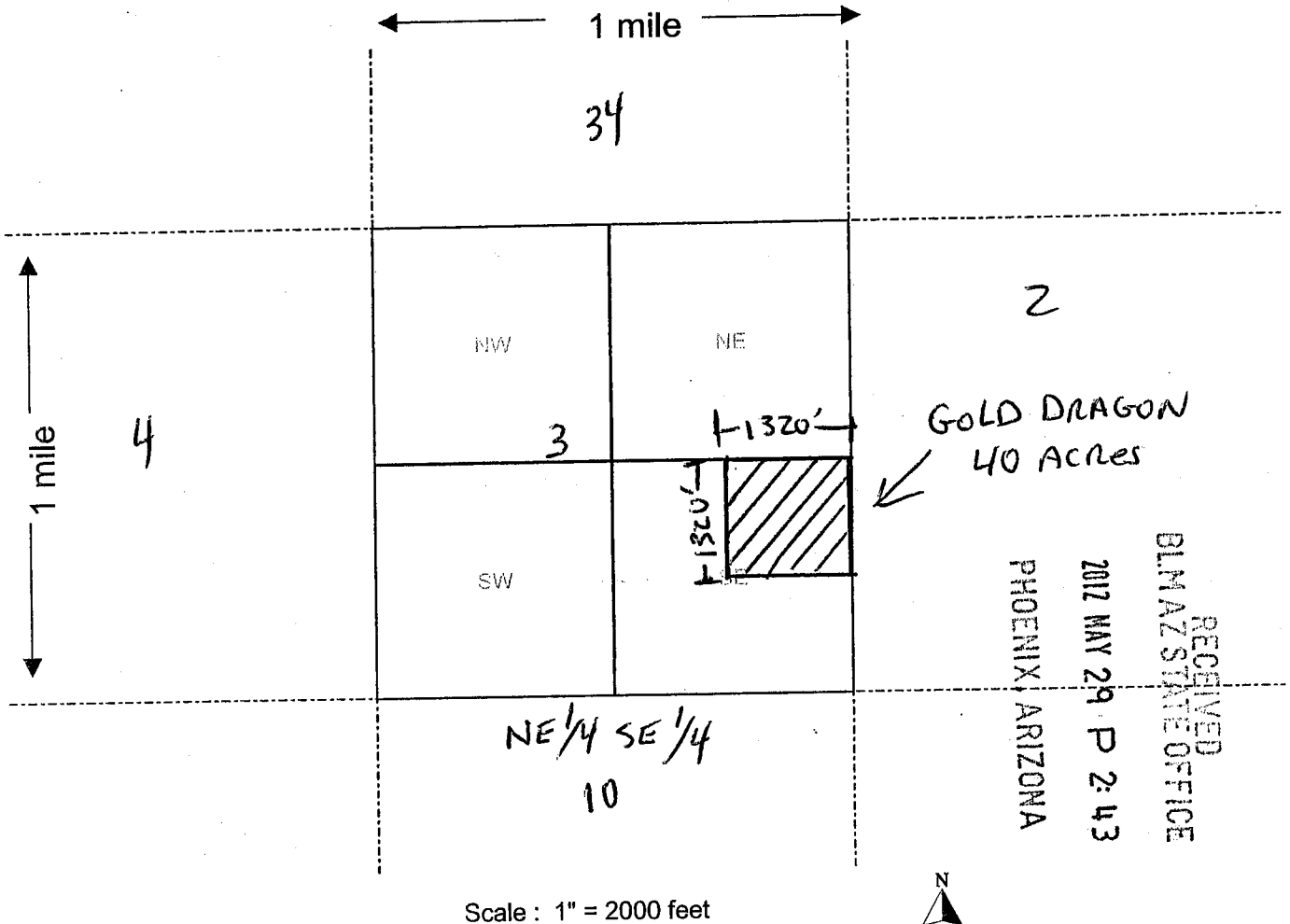
Map on reverse side

Amendment Filed on
6/27/2016 (PA)

CLAIM REDUCED TO 20 ACRES
Currently 1-owner
P# 3594259

ANCH16018

MINING CLAIM MAP

Lode () Placer ☒

1. The above map depicts the GOLD DRAGON mining claim, which is located in Section (s) 3, Township 3 N, Range 18 W, Gila & Salt Base Line Meridian, LA PAZ County, Arizona.
2. The type of corner and location monuments used are as follows: WOOD POST & NATURAL STONE
3. The bearings and distances in degrees and feet between claim corners are as depicted on the map.

Signature Pam D. Morris
Dan Hutto

AMC 116018

County Recorder Space:

LOCATION NOTICE PLACER MINING CLAIM AMENDED TO REDUCE ACREAGE

NOTICE IS HEREBY GIVEN that the Green Dragon placer mining claim (AMC 416 019) has been located by Placer Mining Bonanza, LLC, whose current mailing address is: c/o Peter A. Rome, Esq., Ulmer & Berne LLP, 1660 W. 2nd Street, Suite 1100, Cleveland, Ohio 44113-1448, and phone number is (917) 428-1320.

This Notice is being filed to amend the acreage of this claim as set forth herein.

The general course of the claim is east to west and is situated in LaPaz County, Arizona.

This claim is ~~660~~¹³²⁰ feet in length and 660 feet in width. This claim runs from the location monument on which this location notice is posted. This claim is marked by four monuments, one at each corner of the claim. The location monument on which this Notice is posted is situated within:

Township 3N, Range 18W, Section 3, Quarter
Section W 1/2 of SW 1/4 of SE 1/4,
LaPaz County, Arizona, Gila and Salt River Base and Meridian. This claim is 20 acres in size.

The locality of this claim with reference to some natural object or permanent monument and additional information (if any) concerning its locality is as follows: Section Marker and natural stone with wood post:

Dated and posted on the ground this 24 day of June, 2016.

PLACER MINING BONANZA, LLC

By: [Signature]
Its: Attorney In Fact

ENTERED JUL 14 2016

*Amended to Reduce claim to
20 Acres; R#3594259-₁₃*

Map on following page

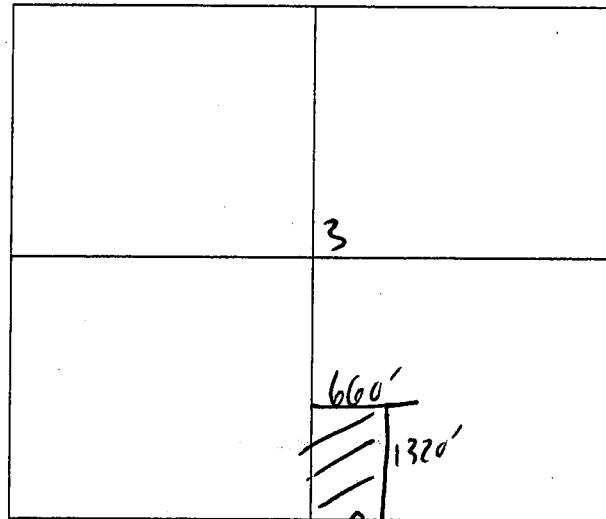
RECEIVED
BLM AZ STATE OFFICE
2016 JUN 27 P 1:41
PHOENIX, ARIZONA

Amc 416019

MINING CLAIM MAP

Lode ☐ Placer ☒

← 1 mile →



Scale = 1" = 2000 feet 20-acres

1. The above map depicts the Green Dragon mining claim, which is located in Section(s) 3, Township 3 N, Range 18 W, Gila & Salt Base Line Meridian, LaPaz County, Arizona.

2. The types of corner and location monuments used are as follows: wood post & natural stone

3. The bearings and distances in degrees and feet between claim corners are as depicted on the map.

Signature Brett Utter / Attorney In Fact

2223178

RECEIVED
BLM AZ STATE OFFICE
2016 JUN 27 P 1:42
PHOENIX, ARIZONA

County Recorder Space:

Panos D. Giannetis
16772 W. Bell RD #110-417
Surprise, AZ 85374 (310)365-0783

2012-05-24

Page 1 of 2

Requested By: Panos Giannetis

SHELLY D BAKER, RECORDER

OFFICIAL RECORDS OF LA PAZ COUNTY, AZ

05-24-2012 12:14 PM Recording Fee \$10.00

LOCATION NOTICE PLACER MINING CLAIM

NOTICE IS HEREBY GIVEN that the GREEN DRAGON placer mining claim has been

Located by Panos D. Giannetis and Denise E. Giannetis, whose current mailing address is; 16772 W. Bell RD #110-417, Surprise, AZ 85374, and phone number (310)365-0783.

The general course of the claim is east to west and is situated in LA PAZ County, Arizona.

This claim is 1320' feet in length and 1320' feet in width. This claim runs from the location monument on which this location notice is posted. This claim is marked by four monuments, one at each corner of the claim. The location monument on which this Notice is posted is situated within:

Township 3N, Range 18W, Section 3, Quarter
Section SW 1/4 SE 1/4

LA PAZ County, Arizona, Gila and Salt River Base and Meridian. This claim is 40 acres in size.

The locality of this claim with reference to some natural object or permanent monument and additional information (if any) concerning its locality is as follows: Section Marker and natural stone with wood post.

Dated and posted on the ground this 7th day of MARCH, 2012.

Panos D. Giannetis



Denise E. Giannetis



RECEIVED
BLM AZ STATE OFFICE
2012 MAY 29 P 2:43
PHOENIX, ARIZONA

Amendment filed on 6/27/16
claim reduced to 20 Acres
currently 1-owner, ps
R# 3594259

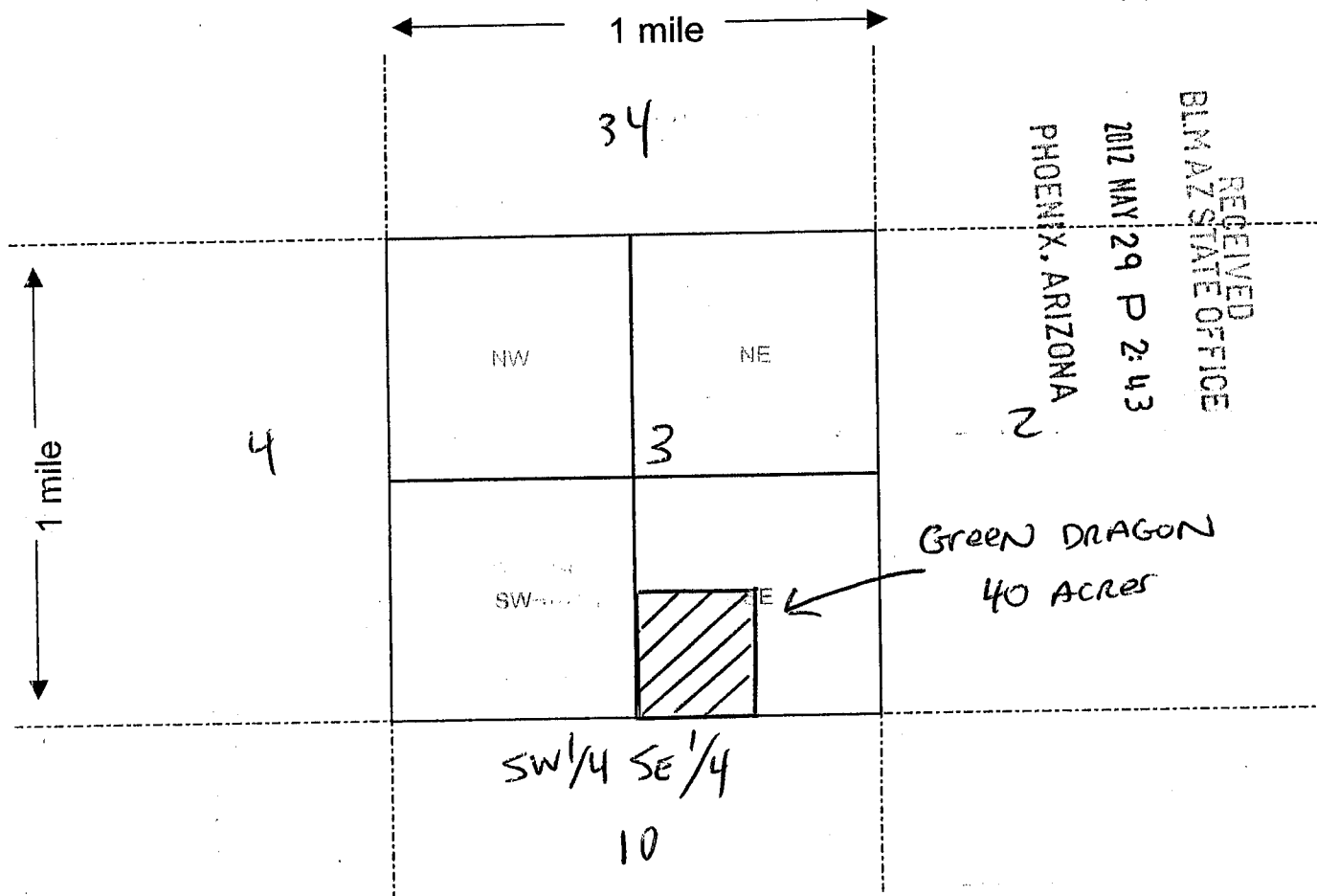
Map on reverse side

AMC416019

MINING CLAIM MAP

Lode () Placer (X)

RECEIVED
BLM AZ STATE OFFICE
2012 MAY 29 P 2:43
PHOENIX, ARIZONA



Scale : 1" = 2000 feet

1. The above map depicts the GREEN DRAGON mining claim, which is located in Section (s) 3, Township 3 N, Range 18 W, Gila & Salt Base Line Meridian, LA PAZ County, Arizona.
2. The type of corner and location monuments used are as follows: WOOD POST & NATURAL STONE
3. The bearings and distances in degrees and feet between claim corners are as depicted on the map.

Signature [Handwritten Signature]
[Handwritten Signature]

County Recorder Space:

LOCATION NOTICE PLACER MINING CLAIM AMENDED TO REDUCE ACREAGE

NOTICE IS HEREBY GIVEN that the Lucky Dragon placer mining claim (AMC 416020) has been located by Placer Mining Bonanza, LLC, whose current mailing address is: c/o Peter A. Rome, Esq., Ulmer & Berne LLP, 1660 W. 2nd Street, Suite 1100, Cleveland, Ohio 44113-1448, and phone number is (917) 428-1320.

This Notice is being filed to amend the acreage of this claim as set forth herein.

The general course of the claim is east to west and is situated in LaPaz County, Arizona.

This claim is ~~660~~¹³²⁰ feet in length and 660 feet in width. This claim runs from the location monument on which this location notice is posted. This claim is marked by four monuments, one at each corner of the claim. The location monument on which this Notice is posted is situated within:

Township 3N, Range 18W, Section 3, Quarter

Section W1/2 of SW1/4 of SW1/4

LaPaz County, Arizona, Gila and Salt River Base and Meridian. This claim is 20 acres in size.

The locality of this claim with reference to some natural object or permanent monument and additional information (if any) concerning its locality is as follows: Section Marker and natural stone with wood post:

Dated and posted on the ground this 24 day of June, 2016.

PLACER MINING BONANZA, LLC

By: Burt Ulmer
Its: Attorney In Fact

R# 3594259
ENTERED JUL 14 2016
Amended to Reduce claim
to 20 Acres - ps

RECEIVED
BLM AZ STATE OFFICE
2016 JUN 27 P 1:42
PHOENIX, ARIZONA

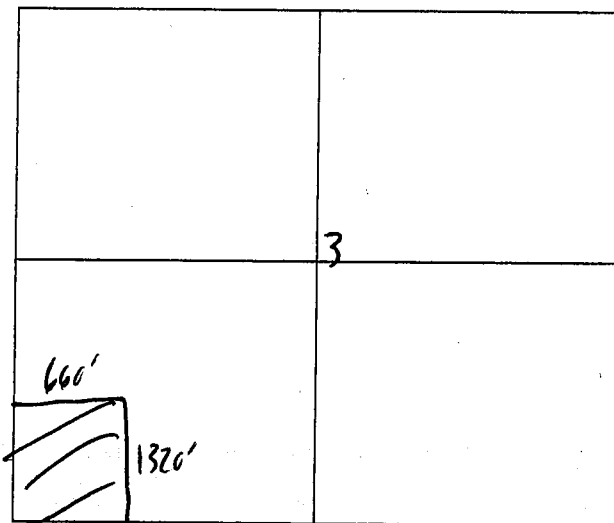
Amc 416020

Map on following page

MINING CLAIM MAP

Lode ☐ Placer ☒

← 1 mile →



Lucky Dragon
20 acres

Scale = 1" = 2000 feet

1. The above map depicts the Lucky Dragon mining claim, which is located in Section(s) 3, Township 3 N, Range 18 W, Gila & Salt Base Line Meridian, LaPaz County, Arizona.

2. The types of corner and location monuments used are as follows: Wood post & Natural stone

3. The bearings and distances in degrees and feet between claim corners are as depicted on the map.

Signature Brett Carter / Attorney In Fact

RECEIVED
BLM AZ STATE OFFICE
2016 JUN 27 P 1:42
PHOENIX, ARIZONA

County Recorder Space:

Panos D. Giannetis
16772 W. Bell RD #110-417
Surprise, AZ 85374 (310)365-0783

2012-02928

Page 1 of 2

Requested By: Panos Giannetis
SHELLY D BAKER, RECORDER
OFFICIAL RECORDS OF LA PAZ COUNTY, AZ
05-24-2012 12:14 PM Recording Fee \$10.00

LOCATION NOTICE PLACER MINING CLAIM

NOTICE IS HEREBY GIVEN that the LUCKY DRAGON placer mining claim has been

Located by Panos D. Giannetis and Denise E. Giannetis, whose current mailing address is; 16772 W. Bell RD #110-417, Surprise, AZ 85374, and phone number (310)365-0783.

The general course of the claim is east to west and is situated in LA PAZ County, Arizona.

This claim is 1320' feet in length and 1320' feet in width. This claim runs from the location monument on which this location notice is posted. This claim is marked by four monuments, one at each corner of the claim. The location monument on which this Notice is posted is situated within:


Township 3N, Range 18W, Section 3, Quarter
Section SW 1/4 SW 1/4

LA PAZ County, Arizona, Gila and Salt River Base and Meridian. This claim is 40 acres in size.


The locality of this claim with reference to some natural object or permanent monument and additional information (if any) concerning its locality is as follows: Section Marker and natural stone with wood post.

Dated and posted on the ground this 7th day of MARCH, 2012.

Panos D. Giannetis



Denise E. Giannetis



RECEIVED
BLMAZ STATE OFFICE
2012 MAY 29 P 2:44
PHOENIX, ARIZONA

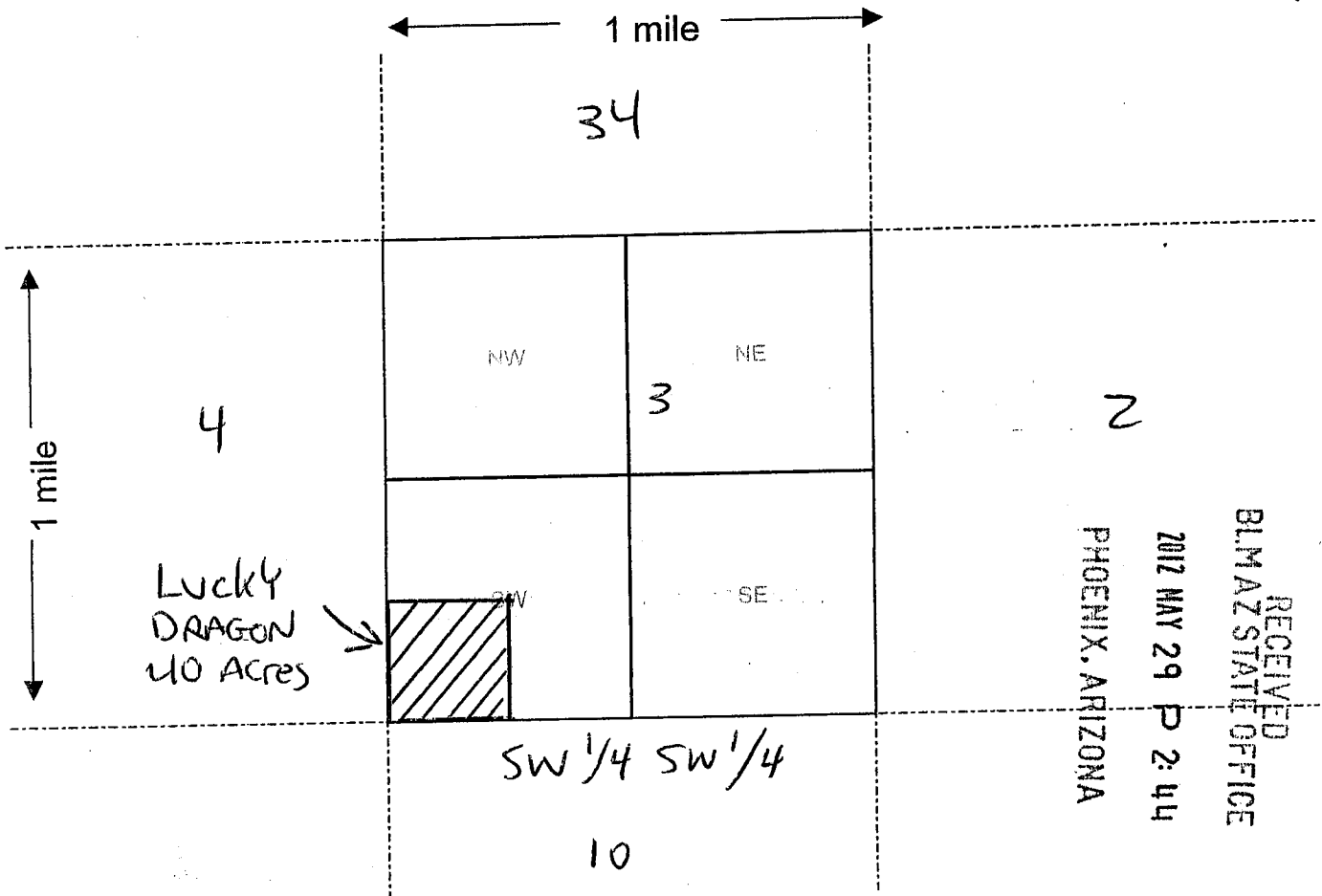
Amendment filed on 6/27/2016
Claim Reduced to 20 Acres
currently 1-owner
R# 3594259 pa

Map on reverse side

AMC116020

MINING CLAIM MAP

Lode () Placer ☒



RECEIVED
BLM AZ STATE OFFICE
2012 MAY 29 P 2:44

PHOENIX, ARIZONA

Scale : 1" = 2000 feet



- The above map depicts the LUCKY DRAGON mining claim, which is located in Section (s) 3, Township 3 N, Range 18 W, Gila & Salt Base Line Meridian, LA PAZ County, Arizona.
- The type of corner and location monuments used are as follows: WOOD POST & NATURAL STONE
- The bearings and distances in degrees and feet between claim corners are as depicted on the map.

Signature Ross P. [Signature]
[Signature]

AMC 416020

County Recorder Space:

LOCATION NOTICE PLACER MINING CLAIM AMENDED TO REDUCE ACREAGE

NOTICE IS HEREBY GIVEN that the Silver Dragon placer mining claim (AMC 416021) has been located by Placer Mining Bonanza, LLC, whose current mailing address is: c/o Peter A. Rome, Esq., Ulmer & Berne LLP, 1660 W. 2nd Street, Suite 1100, Cleveland, Ohio 44113-1448, and phone number is (917) 428-1320.

This Notice is being filed to amend the acreage of this claim as set forth herein.

The general course of the claim is east to west and is situated in LaPaz County, Arizona.

This claim is 1320 feet in length and 660 feet in width. This claim runs from the location monument on which this location notice is posted. This claim is marked by four monuments, one at each corner of the claim. The location monument on which this Notice is posted is situated within:

Township 3N, Range 18W, Section 3, Quarter

Section W 1/2 of SE 1/4 of SE 1/4

LaPaz County, Arizona, Gila and Salt River Base and Meridian. This claim is 20 acres in size.

The locality of this claim with reference to some natural object or permanent monument and additional information (if any) concerning its locality is as follows: Section Marker and natural stone with wood post:

Dated and posted on the ground this 24 day of June, 2016.

PLACER MINING BONANZA, LLC

By: Brett Allen
Its: Attorney In Fact

R#3594259
ENTERED JUL 14 2016
Amended to REDUCE CLAIM
TO 20 ACRES, P8

AMC 416021

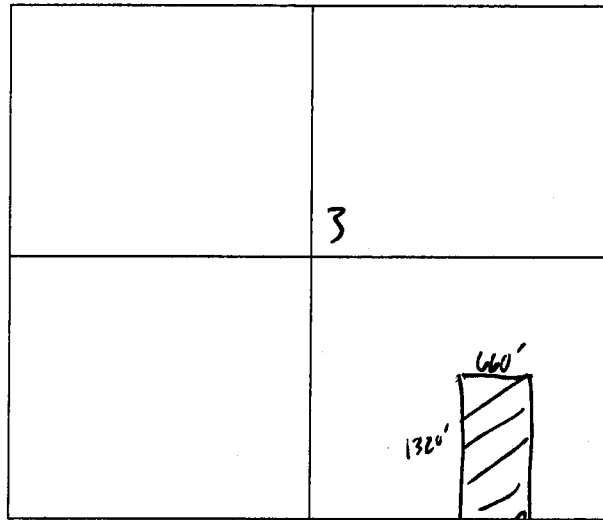
Map on following page

RECEIVED
BLM AZ STATE OFFICE
2016 JUN 27 P 1:42
PHOENIX, ARIZONA

MINING CLAIM MAP

Lode ☐ Placer ☒

← 1 mile →



Scale = 1" = 2000 feet

Silver Dragon
20 acres

1. The above map depicts the Silver Dragon mining claim, which is located in Section(s) 3, Township 3 N, Range 18 W, Gila & Salt Base Line Meridian, LaPaz County, Arizona.

2. The types of corner and location monuments used are as follows: Wood post & natural stone

3. The bearings and distances in degrees and feet between claim corners are as depicted on the map.

Signature Brent Allen / Attorney In Fact

RECEIVED
BLM AD STATE OFFICE
2016 JUN 27 P 1:42
PHOENIX, ARIZONA

County Recorder Space:

Panos D. Giannetis

16772 W. Bell RD #110-417

Surprise, AZ 85374 (310)365-0783

LOCATION NOTICE PLACER MINING CLAIM

NOTICE IS HEREBY GIVEN that the SILVER DRAGON placer mining claim has been

Located by Panos D. Giannetis and Denise E. Giannetis, whose current mailing address is; 16772 W. Bell RD #110-417, Surprise, AZ 85374, and phone number (310)365-0783.

The general course of the claim is east to west and is situated in LA PAZ County, Arizona.This claim is 1320' feet in length and 1320 feet in width. This claim runs from the location monument on which this location notice is posted. This claim is marked by four monuments, one at each corner of the claim. The location monument on which this Notice is posted is situated within:Township 3N, Range 18W, Section 3, Quarter
Section SE 1/4 SE 1/4LA PAZ County, Arizona, Gila and Salt River Base and Meridian. This claim is 40 acres in size.

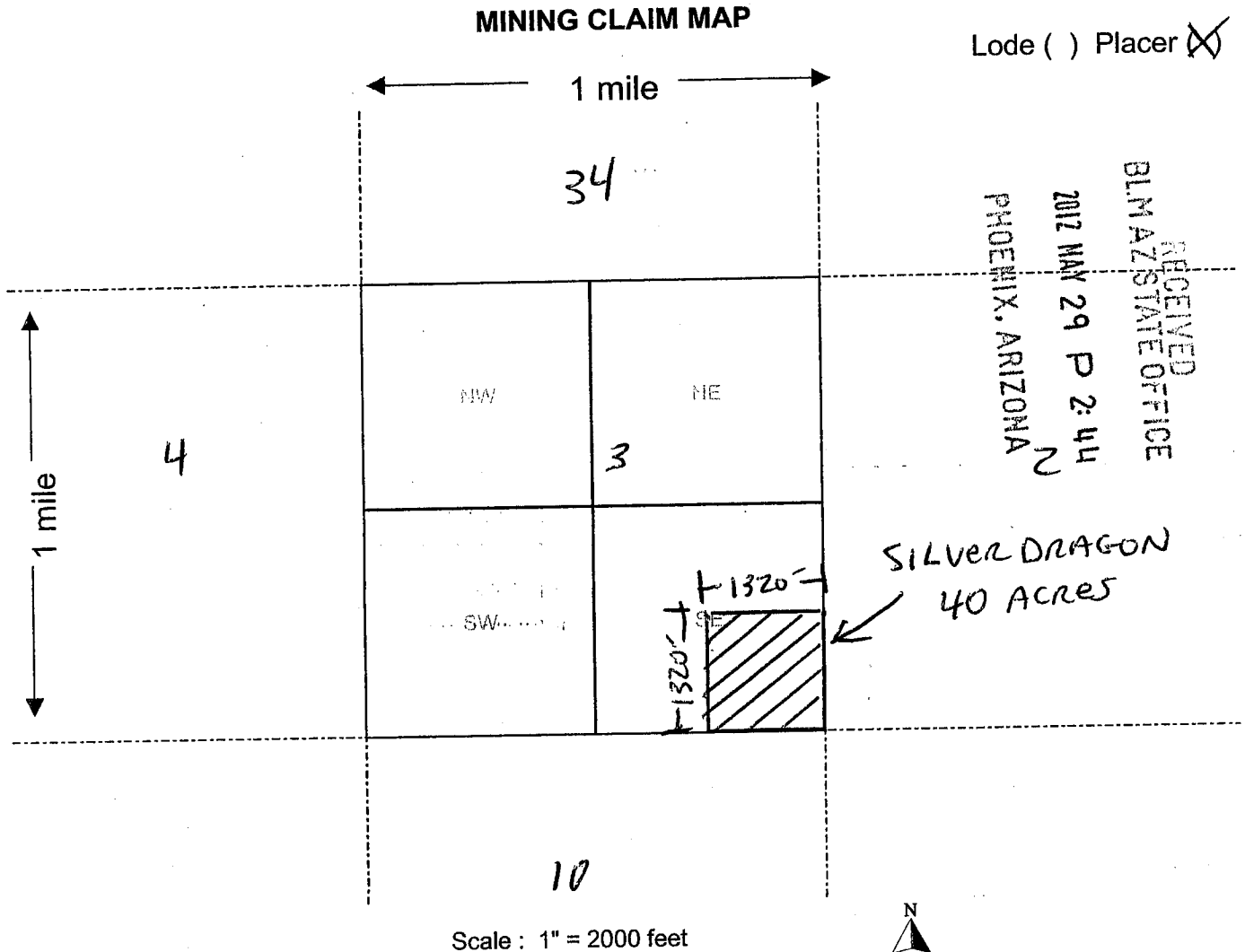
The locality of this claim with reference to some natural object or permanent monument and additional information (if any) concerning its locality is as follows: Section Marker and natural stone with wood post.

Dated and posted on the ground this 7th day of MARCH, 2012.Panos D. Giannetis Denise E. Giannetis RECEIVED
BLM AZ STATE OFFICE
2012 MAY 29 P 2:43
PHOENIX, ARIZONA

AMC416021

Amendment filed on 6/27/2016
Claim Reduced to 20-Acres
currently 1-owner
R#3594259 PB

Map on reverse side



RECEIVED
 BLM AZ STATE OFFICE
 2012 MAY 29 P 2:44
 PHOENIX, ARIZONA

- The above map depicts the SILVER DRAGON mining claim, which is located in Section (s) 3, Township 3 N, Range 18 W, Gila & Salt Base Line Meridian, LA PAZ County, Arizona.
- The type of corner and location monuments used are as follows: WOOD POST & NATURAL STONE
- The bearings and distances in degrees and feet between claim corners are as depicted on the map.

Signature 


AMC416021

County Recorder Space:

LOCATION NOTICE PLACER MINING CLAIM AMENDED TO REDUCE ACREAGE

NOTICE IS HEREBY GIVEN that the Stone Cabin placer mining claim (AMC 416022) has been located by Placer Mining Bonanza, LLC, whose current mailing address is: c/o Peter A. Rome, Esq., Ulmer & Berne LLP, 1660 W. 2nd Street, Suite 1100, Cleveland, Ohio 44113-1448, and phone number is (917) 428-1320.

This Notice is being filed to amend the acreage of this claim as set forth herein.

The general course of the claim is east to west and is situated in LaPaz County, Arizona.

This claim is 1320 feet in length and 660 feet in width. This claim runs from the location monument on which this location notice is posted. This claim is marked by four monuments, one at each corner of the claim. The location monument on which this Notice is posted is situated within:

Township 3N, Range 18W, Section 3, Quarter

Section W¹/₂ of NW¹/₄ of SW¹/₄ Should Be the SE ¹/₄ according to the original location Notice, and Map depiction.
LaPaz County, Arizona, Gila and Salt River Base and Meridian. This claim is 20 acres in size. PA

The locality of this claim with reference to some natural object or permanent monument and additional information (if any) concerning its locality is as follows: Section Marker and natural stone with wood post:

Dated and posted on the ground this 24 day of June, 2016.

PLACER MINING BONANZA, LLC

By: [Signature]
Its: Attorney In Fact

RA 3594259
ENTERED JUL 14 2016
Amended the claim to 20 Acres. PA

Map on following page

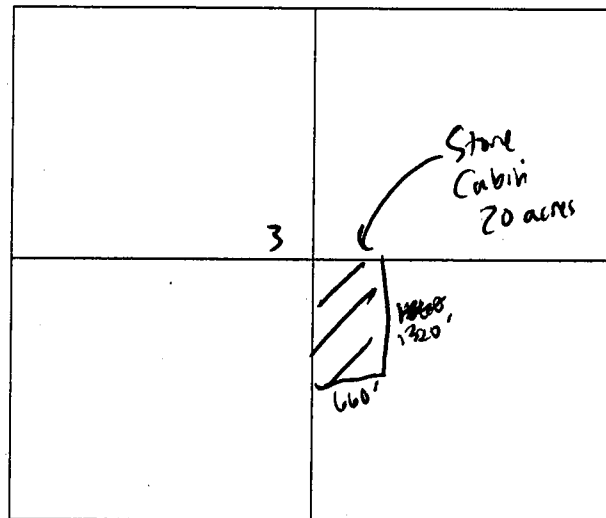
RECEIVED
BLM AZ STATE OFFICE
2016 JUN 27 P 1:42
PHOENIX, ARIZONA

Amc 416022

MINING CLAIM MAP

Lode ☐ Placer ☒

← 1 mile →



Scale = 1" = 2000 feet

1. The above map depicts the Stone Cabin mining claim, which is located in Section(s) 3, Township 3 N, Range 18 W, Gila & Salt Base Line Meridian, LaPaz County, Arizona.

2. The types of corner and location monuments used are as follows: 8 wood post
& natural stone

3. The bearings and distances in degrees and feet between claim corners are as depicted on the map.

Signature Brett Allen / Attorney In Fact

RECEIVED
BLM AZ STATE OFFICE
2016 JUN 27 P 1:42
PHOENIX, ARIZONA

County Recorder Space:

Panos D. Gianneotis
16772 W. Bell RD #110-417
Surprise, AZ 85374 (310)365-0783

2012-02923

Page 1 of 2

Requested By: Panos Gianneotis
SHELLY D BAKER, RECORDER
OFFICIAL RECORDS OF LA PAZ COUNTY, AZ
05-24-2012 12:14 PM Recording Fee \$10.00

LOCATION NOTICE PLACER MINING CLAIM

NOTICE IS HEREBY GIVEN that the STONE CABIN placer mining claim has been

Located by Panos D. Gianneotis and Denise E. Gianneotis, whose current mailing address is; 16772 W. Bell RD #110-417, Surprise, AZ 85374, and phone number (310)365-0783.

The general course of the claim is east to west and is situated in LA PAZ County, Arizona.

This claim is 1320' feet in length and 1320' feet in width. This claim runs from the location monument on which this location notice is posted. This claim is marked by four monuments, one at each corner of the claim. The location monument on which this Notice is posted is situated within:


Township 3N, Range 18W, Section 3, Quarter
Section NW 1/4 SE 1/4

LA PAZ County, Arizona, Gila and Salt River Base and Meridian. This claim is 40 acres in size.

The locality of this claim with reference to some natural object or permanent monument and additional information (if any) concerning its locality is as follows: Section Marker and natural stone with wood post.

Dated and posted on the ground this 7th day of MARCH, 2012.

Panos D. Gianneotis



Denise E. Gianneotis



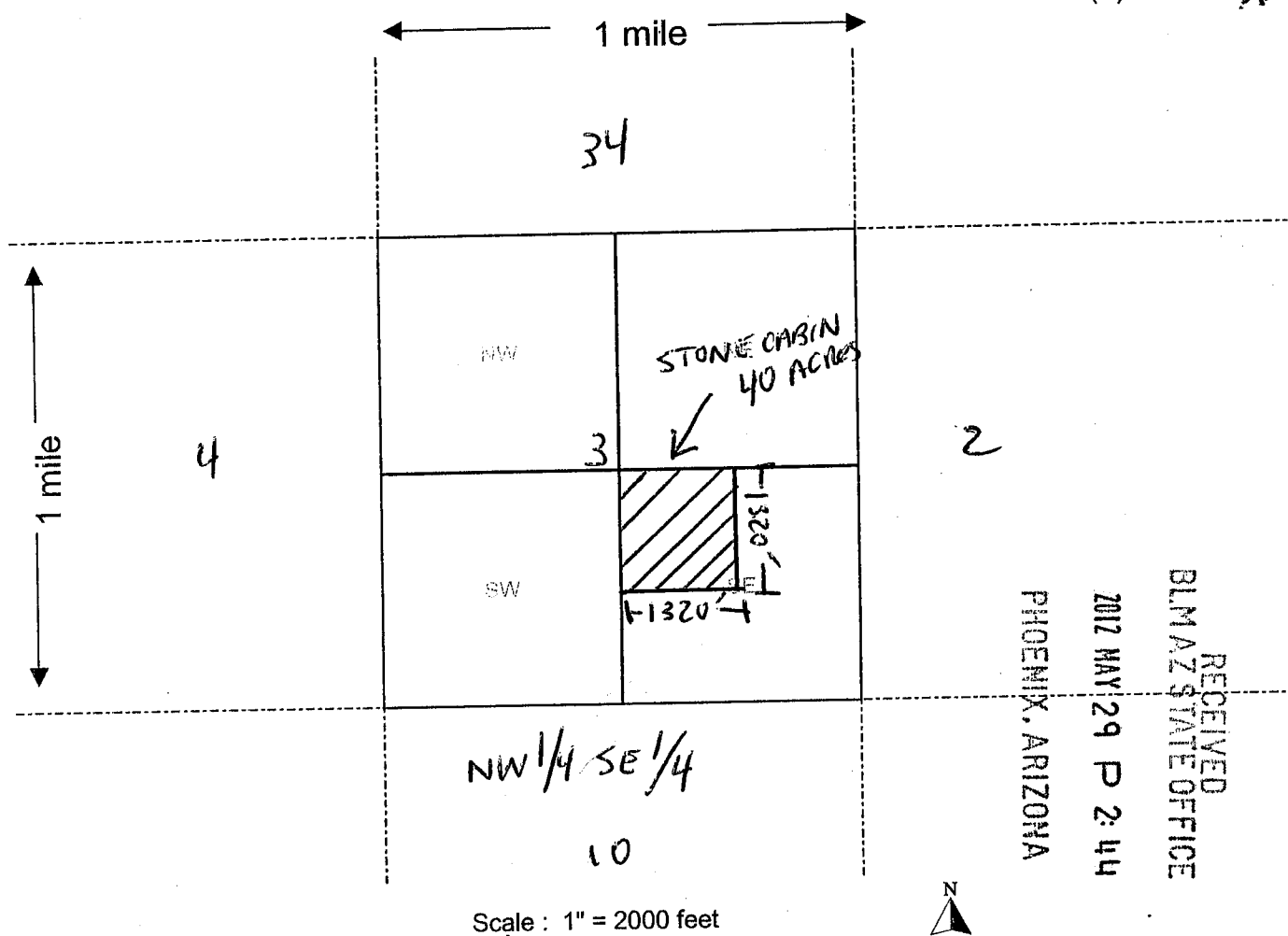
RECEIVED
BIMAZ STATE OFFICE
2012 MAY 29 P 2:44
PHOENIX, ARIZONA

Amendment filed on 6/27/16
claim Reduced to 20-Acres
currently 1-owner
R# 3594259 (PS)

Map on reverse side

AMC 116022

MINING CLAIM MAP

Lode () Placer ☒

1. The above map depicts the STONE CABIN mining claim, which is located in Section (s) 3, Township 3 N, Range 18 W, Gila & Salt Base Line Meridian, LA PAZ County, Arizona.
2. The type of corner and location monuments used are as follows: WOOD POST & NATURAL STONE
3. The bearings and distances in degrees and feet between claim corners are as depicted on the map.

Signature

Ram D. D. D.
D. D. D.

AN0416022

Dear BLM,

Enclosed is a check to pay for the filing fee's for 7 placer mining claim location notices .

if you have any questions, please call the number below,

thank you very much,



Panos D. Gianniotis
16772 w. Bell Rd #110-417
Surprise, AZ 85374
(310)365-0783

RECEIVED
BLM AZ STATE OFFICE
2012 MAY 29 P 2:43
PHOENIX, ARIZONA

ANC416016

First Class Mail

BUREAU OF LAND MANAGEMENT
1 N CENTRAL AVE
STE 800
PHOENIX AZ 85004-4414
P: PURPLE S: ORANGE
0903-5000
1241-8523030028 0039
DATE: 25 MAY 2012
SHIP WT: 1.00 LBS

DuPont™ Tyvek®
Protect What's Inside.™

Survivik
Quality Park Products

Stock #R1892
Made in USA

First Class Mail

RECEIVED
BLM AZ STATE OFFICE
2012 MAY 29 P 2:44
PHOENIX, ARIZONA
First Class Mail

PAPOS GIANNIOTIS
(623) 556-1238
THE UPS STORE #4950
STE 110
16772 W BELL RD
SURPRISE AZ 85374-3064
SHIP ARIZONA STATE OFFICE
TO: (602) 417-9200
BUREAU OF LAND MANAGEMENT
STE 800
1 N CENTRAL AVE
PHOENIX AZ 85004-4427
AZ 850 9-10
UPS GROUND
TRACKING #: 1Z 4F8 523 03 0028 0039
BILLING: P/P

ISH 13.00N E2844 27.5V 04/2012

Visit theupsstore.com or call **1-800-PICK-UPS®** (1-800-742-5877) to find a location near you.

Domestic Shipments

- To qualify for the Letter rate, UPS Express Envelopes may only contain correspondence, urgent documents, and/or electronic media, and must weigh 8 oz. or less. UPS Express Envelopes containing items other than those listed or weighing more than 8 oz. will be billed by weight.

International Shipments

- The UPS Express Envelope may be used only for documents of no commercial value. Certain countries consider electronic media as documents. Visit ups.com/importexport to verify if your shipment is classified as a document.
- To qualify for the Letter rate, the UPS Express Envelope must weigh 8 oz. or less. UPS Express Envelopes weighing more than 8 oz. will be billed by weight.

Note: Express Envelopes are not recommended for shipments of electronic media containing sensitive personal information or breakable items. Do not send cash or cash equivalent.

Apply shipping documents on this side.

Do not use this envelope for:

UPS Ground
UPS Standard
UPS 3 Day Select®
UPS Worldwide Expedited®


100% Recycled fiber
80% Post-Consumer

Mail Boxes Etc., Inc. is a UPS® company. The UPS Store® locations are independently owned and operated by franchisees of Mail Boxes Etc., Inc. in the USA and by its master licensee and its franchisees in Canada. Services, pricing and hours of operation may vary by location. Copyright © 2011 Mail Boxes Etc., Inc. 410260000509
International Shipping Notice — Carriage hereunder may be subject to the rules relating to liability and other terms and/or conditions established by the Convention for the Unification of Certain Rules Relating to International Carriage by Air (the "Warsaw Convention") and/or the Convention on the Contract for the International Carriage of Goods by Road (the "CMR Convention"). These commodities, technology or software were exported from the U.S. in accordance with the Export Administration Regulations. Diversion contrary to U.S. law prohibited.

01880250709 12/11 PAC United Parcel Service, Louisville, KY

RECEIVED
BLM AZ STATE OFFICE
2012 MAY 29 P 2:43
PHOENIX, ARIZONA

- Mailbox Services
- Digital Printing & Document Services
- Online Printing at theupsstore.com/print
- Notary Services
- Shipping & Freight Services
- Packing by our Certified Packing Experts
- Packaging Materials & Moving Supplies



theupsstore.com

The UPS Store



Express Envelope

RUN TIME: 07:54 AM

Adm State: AZ

UNITED STATES DEPARTMENT OF INTERIOR
BUREAU OF LAND MANAGEMENT
GEOGRAPHIC REPORT WITH LAND
Sorted by Meridian Township Range

RUN DATE: 05/31/2012

Page 1 of 1

Serial Number: AZA 016203

Total Case Acres: 0.606

<u>Casetype</u>	<u>Case Disp</u>	14	0030N	0180W	<u>Sect</u>	<u>Sur Typ</u>	<u>Sur Num</u>	<u>Suff</u>	<u>Subdivision</u>	<u>Act Pend</u>
281001	AUTHORIZED				003	LOTS			4;	Y

RUN TIME: 07:54 AM

DEPARTMENT OF INTERIOR
BUREAU OF LAND MANAGEMENT

RUN DATE: 05/31/2012
Page 1 of 1

Input Parameters for Geographic Report with Land

System Id = CR

Admin State = AZ

Geo State = AZ

Casetype Begins With

Case Disp Txt = AUTHORIZED, CANCELLED, EXPIRED, PENDING, REJECTED, RELINQUISHED, WITHDRAWN

Mer Twp Rng =

Section =

Mtrs = 14 0030N 0180W 003, 14 0030N 0180W 999

Commodity =

Commodity Txt =

Pending Org =

Pend Org Decode =

Total Rows Returned: 0

NO WARRANTY IS MADE BY BLM FOR USE OF THE DATA
FOR PURPOSES NOT INTENDED BY BLM

LA PAZ COUNTY

[illegible][illegible]

FOR ORDERS AFFECTING DISPOSAL OR USE OF
UNIDENTIFIED LANDS WITHDRAWN FOR CLASSIFICATION,
MINERALS, WATER AND/OR OTHER PUBLIC PURPOSES,
REFER TO INDEX OF MISCELLANEOUS DOCUMENTS.

DIST NO 5

GRAZING DIST NO 2

MDS 439 NE

440 N. 2.

A 18910 R/W
Sec 4 : Lot 3 M&R, N1/2SW1/4, SW1/4SW1/4,
SE1/4NW1/4

Lat	33°32'59"N
Long	114°03'48"W

SCALE in chains

WARNING STATEMENT
This plot is the Bureau's Record of Title, and should be used only as a graphic display of the township survey data. Records herein do not reflect title changes which may have been effected by lateral movements of rivers or other bodies of water. Refer to the cadastral surveys for official survey information.

CURRENT TO	BT	
5-29-2002	PV	T 3 N
		R 18 W